


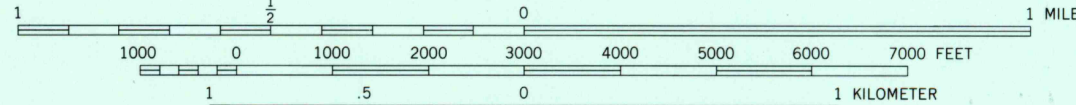
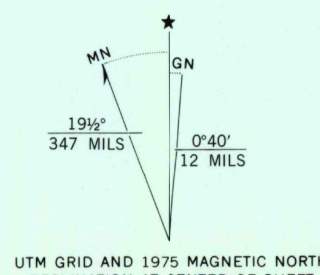
UNITED STATES
DEPARTMENT OF THE INTERIOR
GEOLOGICAL SURVEY

SPRINGFIELD SE QUADRANGLE
MAINE
7.5 MINUTE SERIES ORTHOPHOTOQUAD



Produced and published by the Geological Survey

Orthophoto prepared from 1:80,000-scale aerial photograph taken November 9, 1975
Projection and 10,000-foot grid ticks: Maine coordinate system, east zone (transverse Mercator)
1000-meter Universal Transverse Mercator grid, zone 19, 1927 North American datum
Photomaps rectified by optical scanning which may produce double or mismatched images; use the mean of image positions for map point



PRINCIPAL NUMBERED HIGHWAYS
Interstate Route U. S. Route State Route

This quadrangle area also covered by SE quarter of Springfield 1:62,500-scale topographic map

SPRINGFIELD SE, MAINE
N4515-W6800/7.5

1975

DMA 7374 1 SE-SERIES V011

THIS MAP COMPLIES WITH NATIONAL MAP ACCURACY STANDARDS
FOR SALE BY U. S. GEOLOGICAL SURVEY, RESTON, VIRGINIA 22092

USGS
Historical File
National Mapping Div.

900
MAR 2 1981