


UNITED STATES
DEPARTMENT OF THE INTERIOR
GEOLOGICAL SURVEY

STRATTON QUADRANGLE
MAINE
7.5 MINUTE SERIES ORTHOPHOTOQUAD

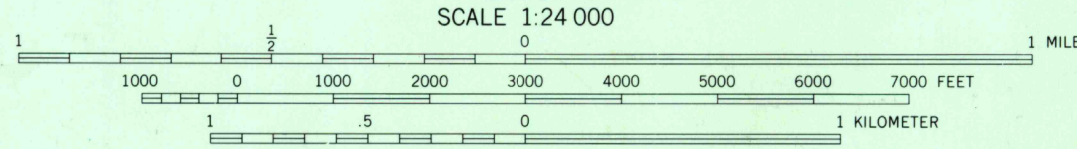
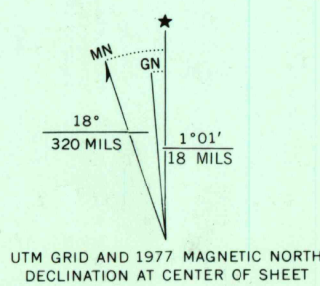


Produced and published by the Geological Survey

Orthophotograph prepared from 1:80,000-scale
aerial photograph taken October 31, 1977

Projection and 10,000-foot grid ticks: Maine
coordinate system, west zone (transverse Mercator)
1000-meter Universal Transverse Mercator grid,
zone 19. 1927 North American Datum

To place on the predicted North American Datum 1983
move the projection lines 2 meters south and
40 meters west as shown by dashed corner ticks
Photom imagery rectified by automatic correlation



PRINCIPAL NUMBERED HIGHWAYS
Interstate Route U.S. Route State Route

This quadrangle area also covered by NW quarter
of Stratton 1:62,500-scale topographic map

STRATTON, MAINE
N4507.5-W7022.5/7.5

1977

DMA 6974 III NW-SERIES V011

THIS MAP COMPLIES WITH NATIONAL MAP ACCURACY STANDARDS
FOR SALE BY U. S. GEOLOGICAL SURVEY, RESTON, VIRGINIA 22092

