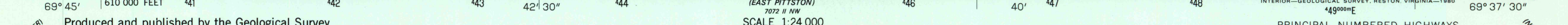


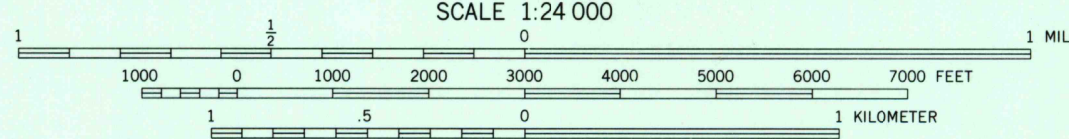
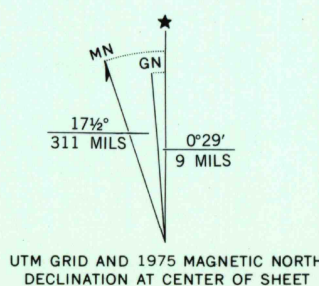
VASSALBORO SW QUADRANGLE
MAINE
7.5 MINUTE SERIES ORTHOPHOTOQUAD






Orthophotograph prepared from 1:80,000-scale aerial photograph taken October 27, 1975

Projection and 10,000-foot grid ticks: Maine coordinate system, west zone (transverse Mercator) 1000-meter Universal Transverse Mercator grid, zone 19. 1927 North American datum

Photoimagery rectified by optical scanning which may produce double or mismatched images; use the mean of image positions for map point



PRINCIPAL NUMBERED HIGHWAYS

 Interstate Route  U. S. Route  State Route



This quadrangle area also covered by SW quarter of Vassalboro 1:62,500-scale topographic map

VASSALBORO SW, MAINE
N4415-W6937.5/7.5

THIS MAP COMPLIES WITH NATIONAL MAP ACCURACY STANDARDS
FOR SALE BY U.S. GEOLOGICAL SURVEY, RESTON, VIRGINIA 22092

USGS
Historical File
Topographic Division

DMA 7072 I SW-SERIES V011

AUG - 8 1980