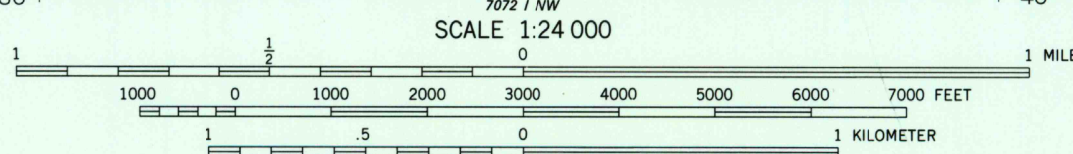
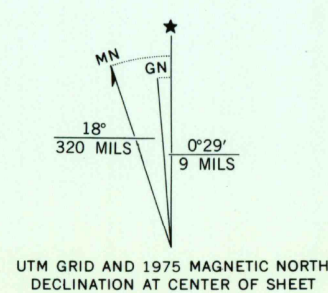
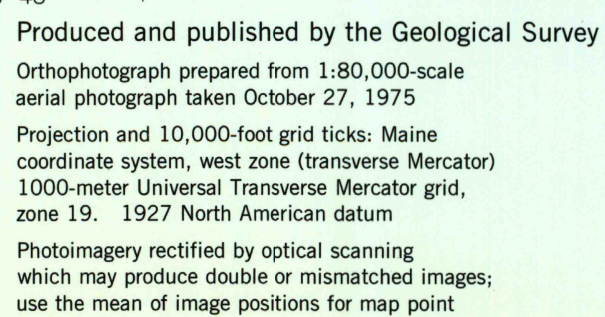





WATERVILLE SW QUADRANGLE
MAINE
7.5 MINUTE SERIES ORTHOPHOTOQUAD

7.5 MINUTE SERIES ORTHOPHOTOQUAD



PRINCIPAL NUMBERED HIGHWAYS

 Interstate Route  U. S. Route  State Route



This quadrangle area also covered by SW quarter of Waterville 1:62,500-scale topographic map

AUG 11 1980

WATERVILLE SW, MAINE
N4430-W6937.5/7.5

1975

DMA 7073 II SW-SERIES V011

THIS MAP COMPLIES WITH NATIONAL MAP ACCURACY STANDARDS
FOR SALE BY U. S. GEOLOGICAL SURVEY, RESTON, VIRGINIA 22092

USGS
Historical File
Topographic Division