

Maped, edited, and published by the Geological Survey

Control by USGS and USC&GS

Topography from aerial photographs by multiplex methods

aerial photographs taken 1944. Field check 1950


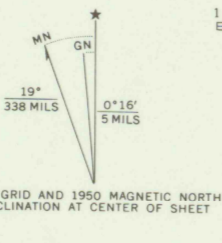
Polycyclic projection. 1927 North American datum

10,000-foot grid based on Maine coordinate system,

east zone

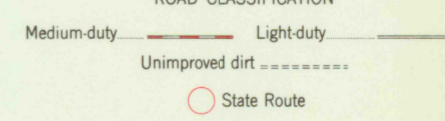
1000-meter Universal Transverse Mercator grid ticks,

zone 19, shown in blue



CONTOUR INTERVAL 20 FEET

DATUM IS MEAN SEA LEVEL



SEBEC LAKE, ME.

N4515-W6915/15

1950

AMS 7174 IV-SERIES V711

THIS MAP COMPLIES WITH NATIONAL MAP ACCURACY STANDARDS
FOR SALE BY U.S. GEOLOGICAL SURVEY, WASHINGTON, D. C. 20242
A FOLDER DESCRIBING TOPOGRAPHIC MAPS AND SYMBOLS IS AVAILABLE ON REQUEST