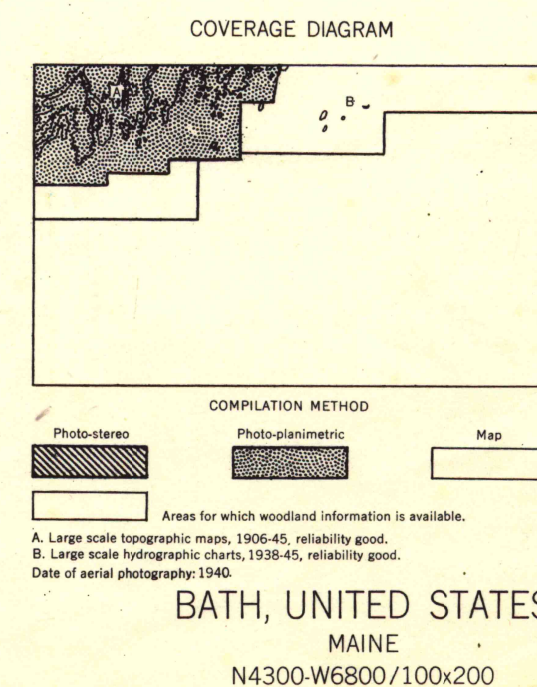
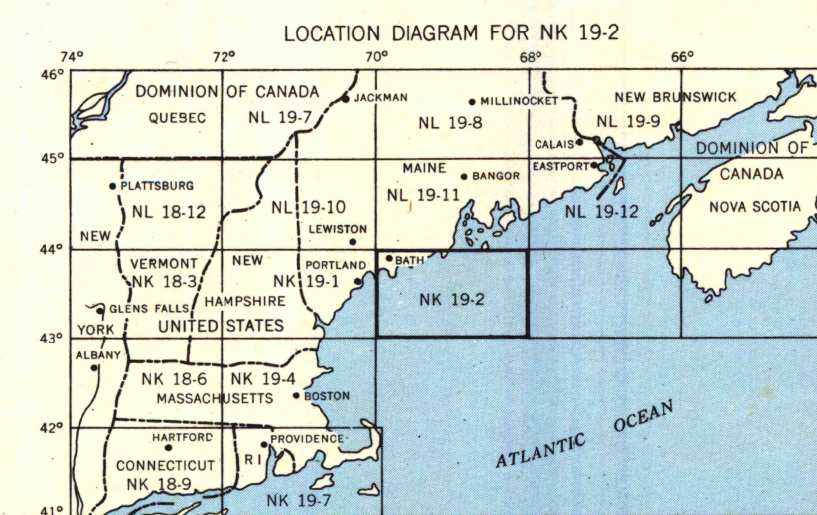
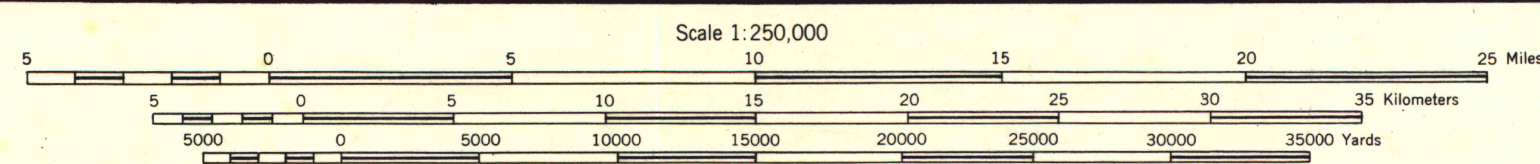
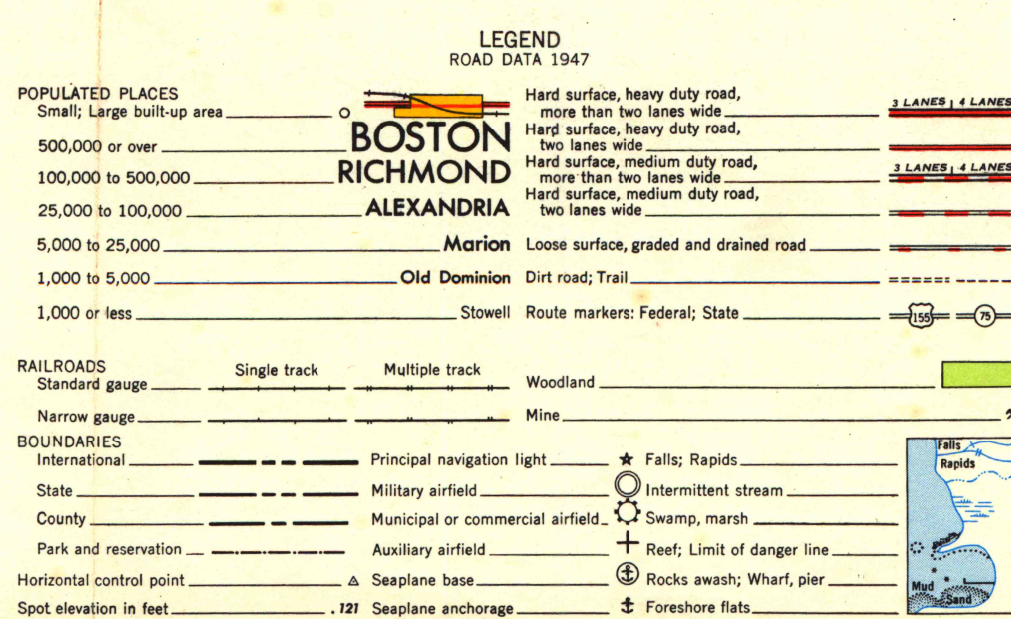
A.M.S. V501
Type F (AMS 1), 1947.

Prepared under the direction of the Chief of Engineers by the Army Map Service (AMS), Corps of Engineers, Department of the Army, Washington, D. C. Compiled in 1946 from United States Quadrangles, 1:25,000 and 1:62,500, Corps of Engineers and U. S. Geological Survey, 1906-1946; USCGS Charts, 1938-1945; Intelligence Data, 1946. Planimetric detail partially revised from aerial photography dated 1940. Road classification verified by state authorities. Control by U. S. Coast and Geodetic Survey.



3700
s250
.056
COPY

UNIVERSITY OF W
Department of Ge
MAP AND AIR PHOT
University of Wis
store
18006-2