



Mapped and edited by Tennessee Valley Authority  
Published by the Geological Survey

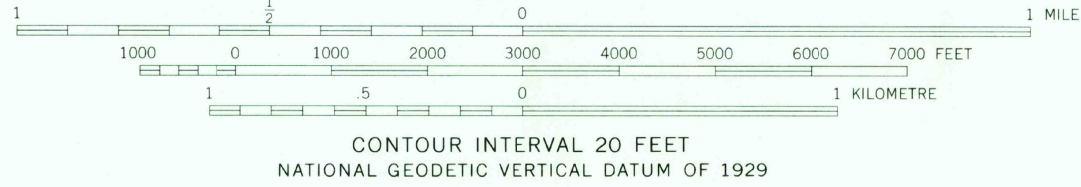
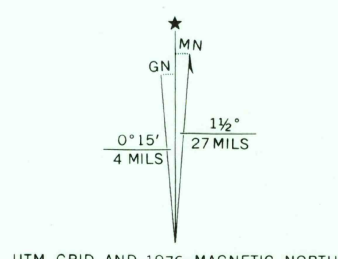
Control by NOS/NOAA, USGS, and TVA

Topography by photogrammetric methods using aerial  
photographs taken 1950. Map field checked by TVA, 1950

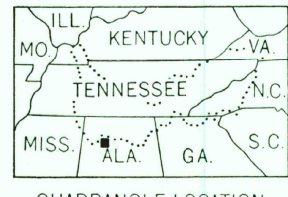
Polyconic projection, 1927 North American datum  
10,000-foot grid based on Alabama (West)  
rectangular coordinate system

1000-metre Universal Transverse Mercator Grid ticks,  
Zone 16, shown in blue

Revisions shown in purple and recompilation of woodland  
areas compiled by the Tennessee Valley Authority from aerial  
photographs taken 1976. This information not field checked



THIS MAP COMPLIES WITH NATIONAL MAP ACCURACY STANDARDS  
FOR SALE BY U. S. GEOLOGICAL SURVEY, RESTON, VIRGINIA 22092  
AND U. S. TENNESSEE VALLEY AUTHORITY, CHATTANOOGA, TENN. 37401 OR KNOXVILLE, TENN. 37902  
A FOLDER DESCRIBING TOPOGRAPHIC MAPS AND SYMBOLS IS AVAILABLE ON REQUEST



ROAD CLASSIFICATION	
Heavy-duty	Poor motor road
Medium-duty	Wagon and jeep track
Light-duty	Foot trail
U. S. Route	State Route

USGS  
Historical File  
Topographic Division

BEE BRANCH, ALA.  
N3415-W8722.5/7.5

1960  
PHOTOREVISED 1976  
AMS 3552 IV SW-SERIES V844

SEP 23 1977

2700