



Maped and edited by Tennessee Valley Authority
Published by the Geological Survey

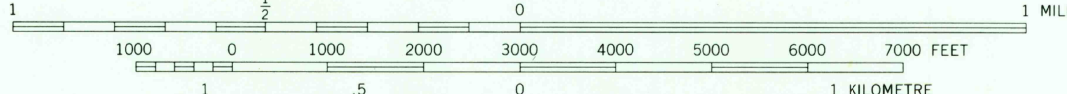
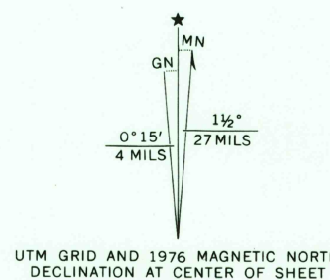
Control by NOS/NOAA, USGS, and TVA

Topography by photogrammetric methods using aerial
photographs taken 1950. Map field checked by TVA, 1950

Polyconic projection, 1927 North American datum
10,000-foot grid based on Alabama (West)
rectangular coordinate system

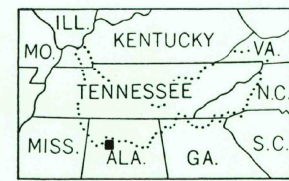
1000-metre Universal Transverse Mercator Grid ticks,
Zone 16, shown in blue

Revisions shown in purple and recompilation of woodland
areas compiled by the Tennessee Valley Authority from aerial
photographs taken 1976. This information not field checked



CONTOUR INTERVAL 20 FEET
NATIONAL GEODETIC VERTICAL DATUM OF 1929

THIS MAP COMPLIES WITH NATIONAL MAP ACCURACY STANDARDS
FOR SALE BY U. S. GEOLOGICAL SURVEY, RESTON, VIRGINIA 22092
AND U. S. TENNESSEE VALLEY AUTHORITY, CHATTANOOGA, TENN. 37401 OR KNOXVILLE, TENN. 37902
A FOLDER DESCRIBING TOPOGRAPHIC MAPS AND SYMBOLS IS AVAILABLE ON REQUEST



QUADRANGLE LOCATION

ROAD CLASSIFICATION
Heavy-duty Poor motor road
Medium-duty Wagon and jeep track
Light-duty Foot trail
U. S. Route State Route



BEE BRANCH, ALA.
N3415-W8722.5/7.5

1960
PHOTOREVISED 1976
AMS 3552 IV SW-SERIES V844

