

3651 III SW
SCALE 1:24 000





CONTOUR INTERVAL 20 FE



DATUM IS MEAN SEA LEVEL



ALABAMA

ROAD CLASSIFICATION

Heavy-duty		Light-duty	
Medium-duty		Unimproved dirt	

 U. S. Route  State Route

BROOKSIDE, ALA.

NW/4 BIRMINGHAM COAL DISTRICT 15' QUADRANGLE
N3337.5—W8652.5/7.5

1959
 PHOTO DU 559 1970

SEP 2 1971