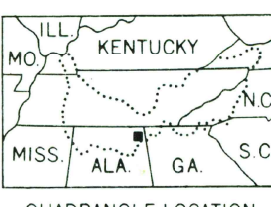
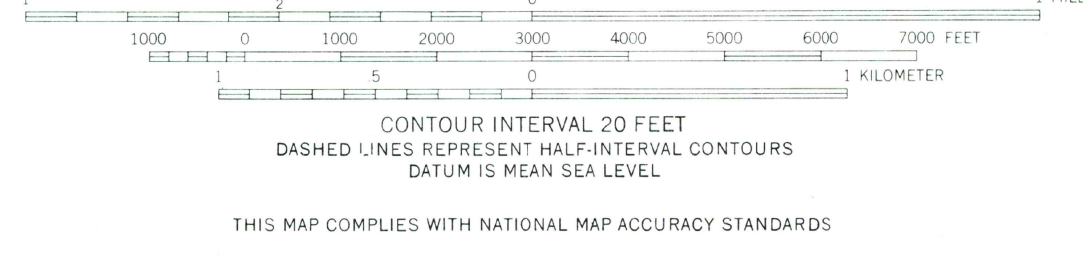
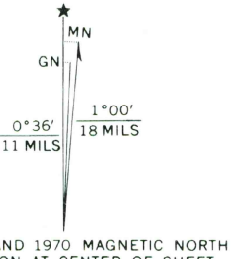


Mapped and edited by Tennessee Valley Authority  
Published by the Geological Survey  
Control by US&GS, USGS, and TVA  
Topography by USGS and TVA by photogrammetric methods.  
Map field checked by TVA, 1947  
Polyconic projection, 1927 North American datum  
10,000 foot grid based on Alabama (East) rectangular  
coordinate system  
1000 meter Universal Transverse Mercator Grid ticks,  
Zone 16, shown in blue

Revisions shown in purple and recompilation of woodland  
areas compiled by the Tennessee Valley Authority from aerial  
photographs taken 1970. This information not field checked  
Fine purple dashed lines indicate selected fence and field lines  
visible on aerial photography. This information is unchecked



ROAD CLASSIFICATION (TVA 96-NW)  
Heavy-duty ..... Poor motor road .....  
Medium-duty ..... Wagon and jeep track .....  
Light-duty ..... Foot trail .....  
U. S. Route ..... State Route .....  
In developed areas, only through roads are classified

HOLLYWOOD, ALA.  
N3437.5-W8552.5/7.5  
1947  
PHOTOREVISED 1970  
AMS 3853 III NW-SERIES V844

FEB 07 1974