






Contour interval 20 feet
NATIONAL GEODETIC VERTICAL DATUM

FOR SALE BY U.S. GEOLOGICAL SURVEY, DENVER, COLORADO 80225, OR RESTON, VIRGINIA 22092
AND U.S. TENNESSEE VALLEY AUTHORITY, CHATTANOOGA, TENN. 37401
A FOLDER DESCRIBING TOPOGRAPHIC MAPS AND SYMBOLS IS AVAILABLE ON REQUEST

LEGEND

| | |
|------------------------------|---------------------------------------------------------------------------------------------|
| Fence and field line | _____ |
| Stream | ~~~~~ |
| Pond and dam | _____  |
| Mine or quarry | _____  |
| Woodland (formerly clearing) | _____  |
| Clearing (formerly woodland) | _____ C |
| General deletion | X X X X X |
| Heavy-duty road | ===== |
| Medium-duty road | ===== |
| Light-duty road | ===== |
| Poor motor road | ===== |
| Wagon and jeep track | ===== |
| Foot trail | ===== |

PHIL CAMPBELL, ALA.
N3415—W8737.5/7.5 C 4

1946

AMS 3452 | SW-SERIES V844

This map was reproduced by electronic color scanning of an earlier printing (1974).

46-SW