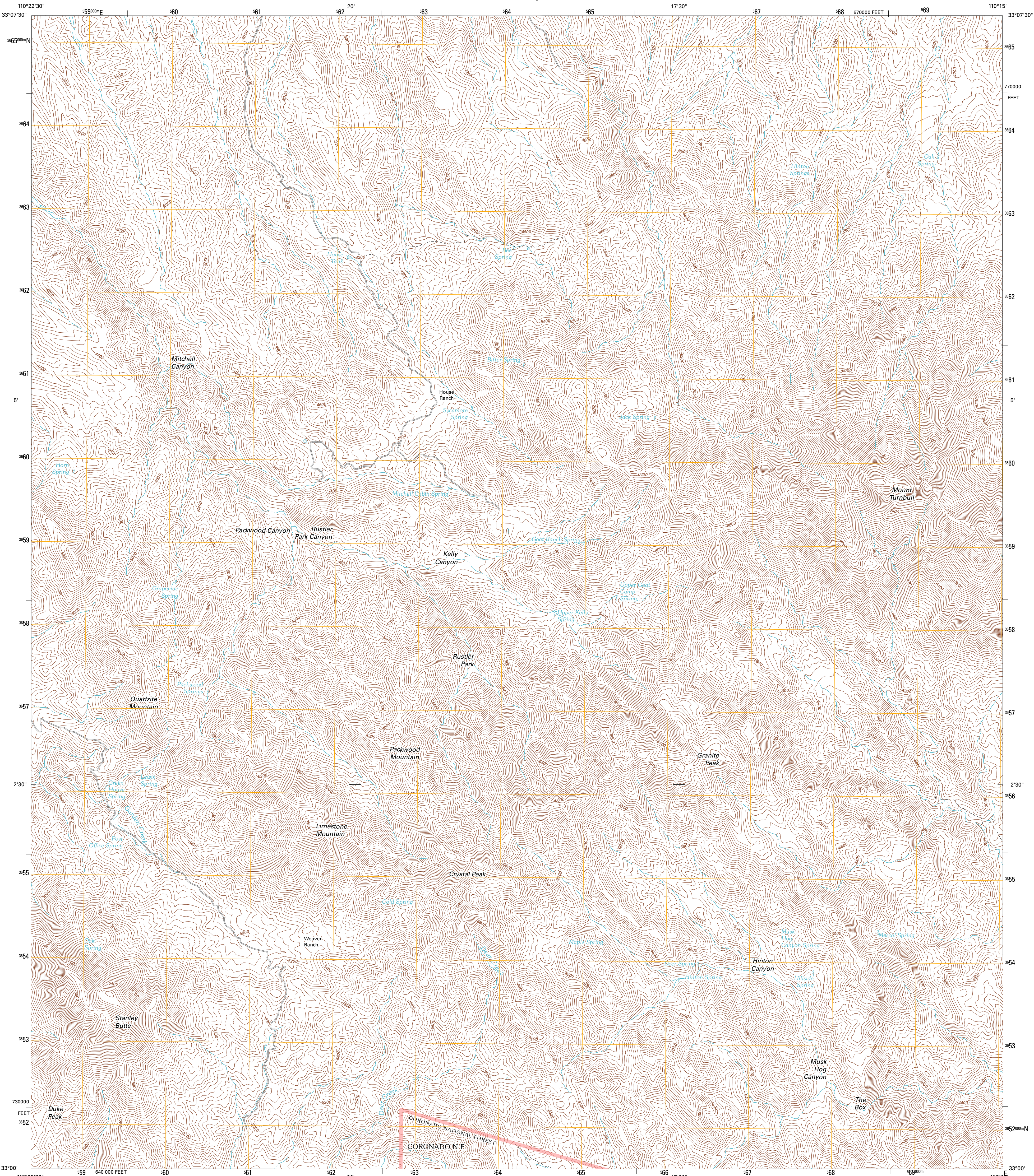




U.S. DEPARTMENT OF THE INTERIOR
U. S. GEOLOGICAL SURVEY

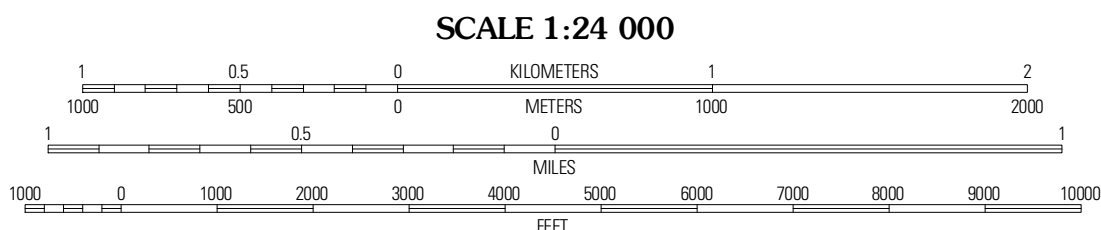
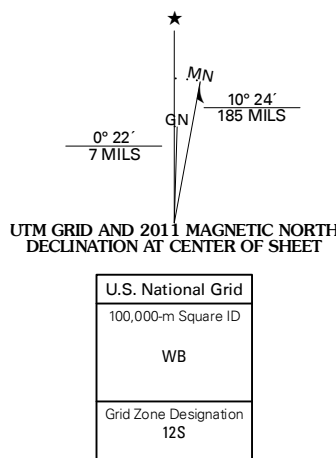


MOUNT TURNBULL QUADRANGLE
ARIZONA-GRAHAM CO.
7.5-MINUTE SERIES



Produced by the United States Geological Survey
North American Datum of 1983 (NAD83)
World Geodetic System of 1984 (WGS84). Projection and
1 000-meter grid: Universal Transverse Mercator, Zone 12S
10 000-foot ticks: Arizona Coordinate System of 1983 (east
zone)

Imagery.....NAIP, August 2010
Roads.....©2006-2011 TomTom
Roads within US Forest Service Lands.....FS Topo Data
with limited Forest Service updates, 2009
Names.....©2011
Hydrography.....National Hydrography Dataset, 2007
Contours.....National Elevation Dataset, 2002
Boundaries.....Census, IBWC, IBC, USGS, 1972 - 2010



CONTOUR INTERVAL 40 FEET
NORTH AMERICAN VERTICAL DATUM OF 1988
This map was produced to conform with the
National Geospatial Program US Topo Product Standard, 2011.
A metadata file associated with this product is draft version 0.6.1



QUADRANGLE LOCATION		
San Carlos Reservoir	Dewey Flat	Calva
Rawhide Mountain	Mount Turnbull	Beargrass Basin
Booger Canyon	Cobre Grande Mountain	Jackson Mountain

ROAD CLASSIFICATION

Interstate Route	State Route
US Route	Local Road
Ramp	4WD

Legend for road types:
Interstate Route (thick red line)
US Route (red line)
Ramp (red line with blue triangle)
FS Primary Route (blue line with white triangle)
State Route (thin red line)
Local Road (thin red line)
4WD (dashed red line)
FS Passenger Route (blue line with white triangle)
FS High Clearance Route (blue line with white triangle)

Check with local Forest Service unit for current travel conditions and restrictions.

MOUNT TURNBULL, AZ
2011