



UNITED STATES
DEPARTMENT OF THE INTERIOR
GEOLOGICAL SURVEY

AGUA CALIENTE HILL QUADRANGLE
ARIZONA-PIMA CO.
7.5 MINUTE SERIES (TOPOGRAPHIC)

SW 4 BELLOTA RANCH 15' QUADRANGLE

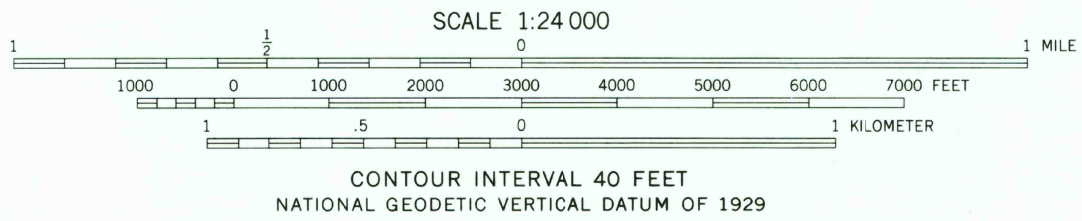
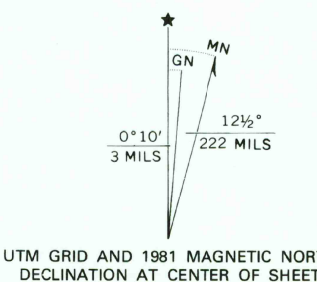
Mapped, edited, and published by the Geological Survey

Control by USGS and NOS/NOAA

Topography by photogrammetric methods from aerial
photographs taken 1975. Field checked 1976
Map edited 1981


Projection and 10,000-foot grid ticks: Arizona coordinate
system, central zone (transverse Mercator)
1000-meter Universal Transverse Mercator grid, zone 12
To place on the predicted North American Datum 1983
move the projection lines 6 meters south and
61 meters east as shown by dashed corner ticks

Where omitted, land lines have not been established
There may be private inholdings within the boundaries of
the National or State reservations shown on this map



THIS MAP COMPLIES WITH NATIONAL MAP ACCURACY STANDARDS
FOR SALE BY U. S. GEOLOGICAL SURVEY, DENVER, COLORADO 80225, OR RESTON, VIRGINIA 22092
A FOLDER DESCRIBING TOPOGRAPHIC MAPS AND SYMBOLS IS AVAILABLE ON REQUEST

ROAD CLASSIFICATION
Primary highway, hard surface ———— Light-duty road, hard or improved surface
Secondary highway, hard surface ———— Unimproved road
Interstate Route ———— U. S. Route ———— State Route



AGUA CALIENTE HILL, ARIZ.
SW 4 BELLOTA RANCH 15' QUADRANGLE
32110-CF-024

1981

DMA 3848 1 SW-SERIES V898