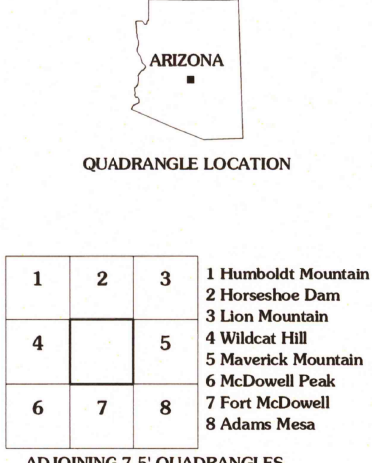
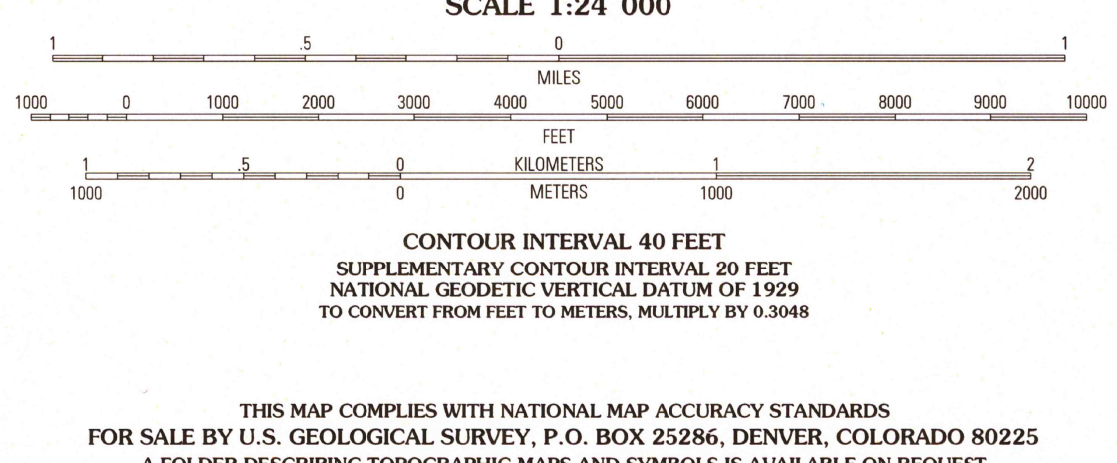
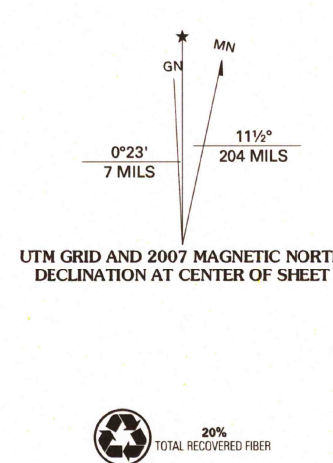


Produced by the United States Geological Survey 1964  
Revision by USDA Forest Service 2004  
Topography compiled 1962. Planimetry derived from imagery taken 2003 and other sources. Public Land Survey System and survey control current as of 2006. Boundaries current as of 2006.  
North American Datum of 1983 (NAD 83). Projection and 1 000-meter grid: Universal Transverse Mercator, zone 12  
2 500-meter ticks: Arizona Coordinate System (central zone)  
North American Datum of 1927 (NAD 27) is shown by dashed corner ticks  
The values of the shift between NAD 83 and NAD 27 for 7.5-minute intersections are obtainable from National Geodetic Survey NADCON software  
Non-National Forest System lands within the National Forest  
Inholdings may exist in other National or State reservations  
This map is not a legal document. Public lands are subject to change and leasing, and may have access restrictions; check with appropriate offices  
Obtain permission before entering private lands  
Protracted Blocks (PB) are unsurveyed land of uncertain acreage  
Area(s) covered by dashed light-blue pattern is(are) subject to controlled inundation.



HIGHWAYS AND ROADS	
Interstate.....	1
U.S. ....	101
State.....	70
County.....	6
National Forest, suitable for passenger cars.....	106
National Forest, suitable for high clearance vehicles.....	106
National Forest Trail.....	304
Primary highway.....	1
Secondary highway.....	1
Light-duty road.....	1
Composition: Unspecified.....	1
Paved.....	1
Gravel.....	1
Dirt.....	1
Unimproved: 4 wheel drive.....	1
Trail.....	1
Gate; Barrier.....	1

U.S. GEOLOGICAL SURVEY  
LIBRARY  
MAR 25 2008  
RESTON, VA

USGS Library  
Reston, VA.  
Topo Archive

ISBN 1-411-31436-0  
9 781411 314368

3 1818 00533449 3

THIS MAP COMPLIES WITH NATIONAL MAP ACCURACY STANDARDS  
FOR SALE BY U.S. GEOLOGICAL SURVEY, P.O. BOX 25286, DENVER, COLORADO 80225  
A FOLDER DESCRIBING TOPOGRAPHIC MAPS AND SYMBOLS IS AVAILABLE ON REQUEST

BARTLETT DAM, AZ  
2004  
33111-G6-TF-024  
NGA 36511 SW-SERIES V898