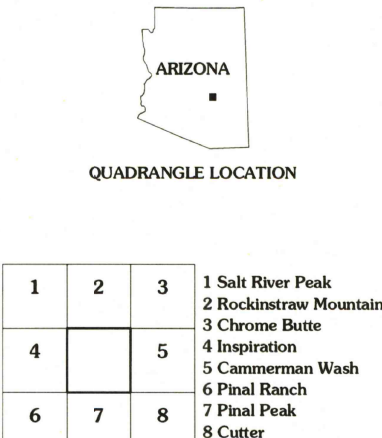
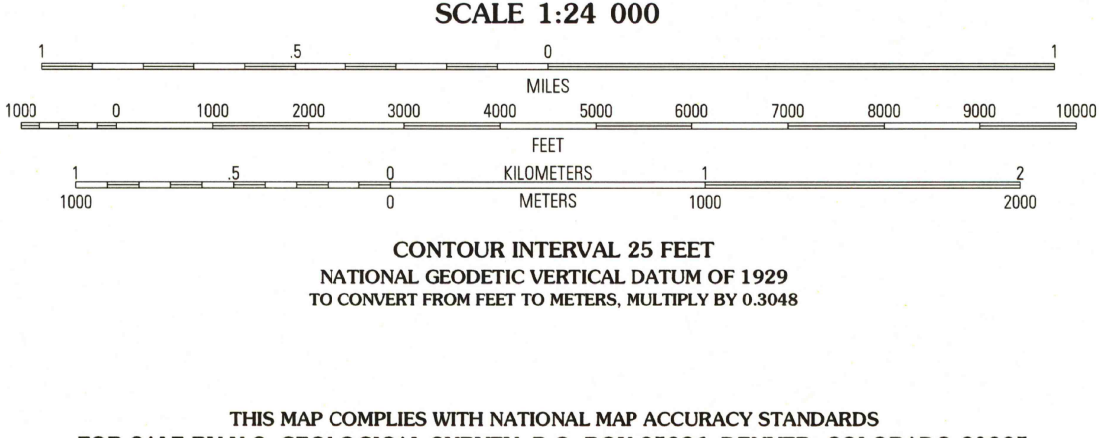





Produced by the United States Geological Survey 1982
Revision by USDA Forest Service 2004
Topography compiled 1945. Planimetry derived from imagery taken 2003 and other sources. Public Land Survey System and survey control current as of 2006. Boundaries current as of 2006.
North American Datum of 1983 (NAD 83). Projection and 1 000-meter grid: Universal Transverse Mercator, zone 12.
2 500-meter ticks: Arizona Coordinate System (east zone).
North American Datum of 1927 (NAD 27) is shown by dashed corner ticks. The values of the shift between NAD 83 and NAD 27 for 7.5-minute intersections are obtainable from National Geodetic Survey NADCON software.
Non-National Forest System lands within the National Forest.
Inholdings may exist in other National or State reservations.
This map is not a legal document. Public lands are subject to change and leasing, and may have access restrictions; check with appropriate offices. Obtain permission before entering private lands.
Protracted Blocks (PB) are unsurveyed land of uncertain acreage.



ADJOINING 7.5 QUADRANGLES			HIGHWAYS AND ROADS	
1	2	3	Interstate.....	5
4	5	6	U.S.	101
7	8	9	State.....	89
			County.....	8
			National Forest, suitable for passenger cars.....	106
			National Forest, suitable for high clearance vehicles.....	106
			National Forest Trail.....	384
			Primary highway.....	
			Secondary highway.....	
			Light-duty road.....	
			Composition: Unspecified.....	
			Paved.....	
			Gravel.....	
			Dirt.....	
			Unimproved; 4 wheel drive.....	
			Trail.....	
			Gate; Barrier.....	

U.S. GEOLOGICAL SURVEY
LIBRARY
MAR 27 2008
RESTON, VA

USGS Library
Reston, VA.
Topo Archive

ISBN 1-411-31388-4
9 781411 313884
3 1818 0053733 0
GLOBE, AZ
2004
3110-D7-TF-024
NGA 3850 IV NE-SERIES V898