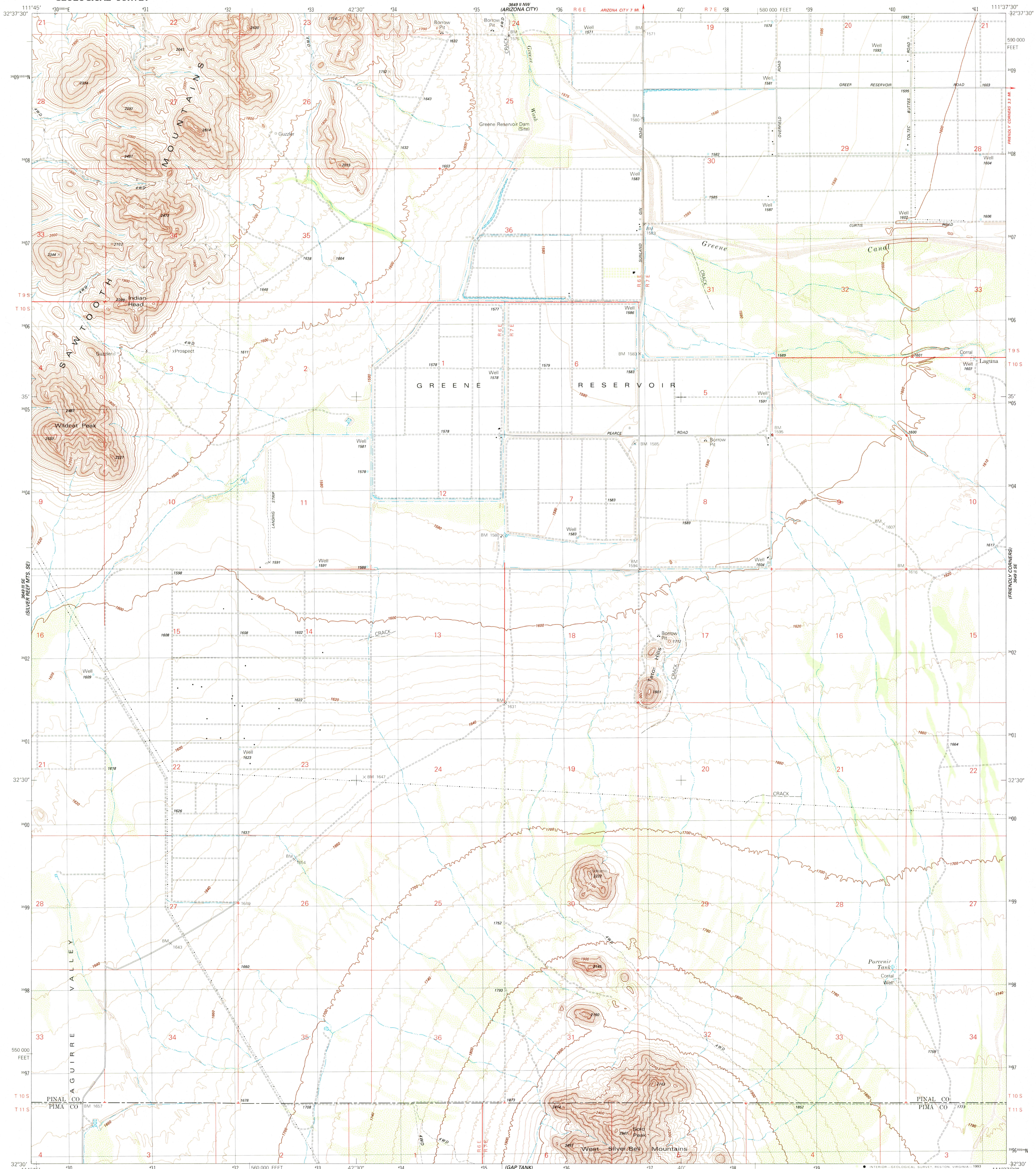


UNITED STATES
DEPARTMENT OF THE INTERIOR
GEOLOGICAL SURVEY

GREENE RESERVOIR QUADRANGLE
ARIZONA
7.5 MINUTE SERIES (TOPOGRAPHIC)



Produced by the United States Geological Survey

Control by USGS and NOS/NOAA

Compiled from aerial photographs taken 1976

Field checked 1977. Map edited 1981

North American Datum of 1927 (NAD 27). Projection and 10,000-foot grid ticks: Arizona Coordinate System, central zone (Transverse Mercator). 1000-meter Universal Transverse Mercator grid, zone 12

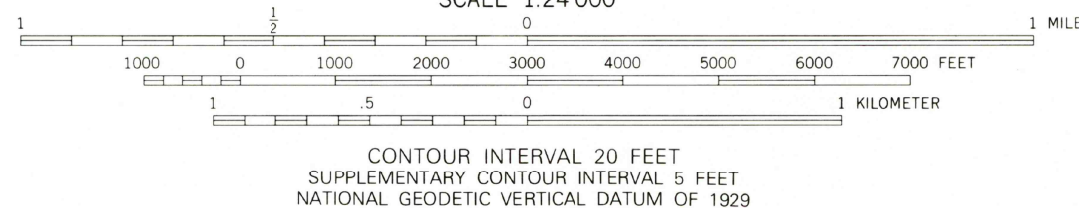
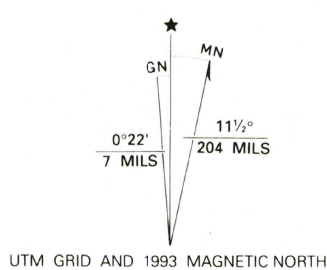
The difference between NAD 27 and North American Datum of 1983 (NAD 83) for 7.5 minute intersections is given in USGS Bulletin 1875. The NAD 83 is shown by dashed corner ticks

A portion of the east half of this map lies within a subsidence area

Vertical control based on latest available adjustment

Fine red dashed lines indicate selected fence lines

Photinspected from 1991 source; no major culture or drainage changes observed. Boundaries and names verified 1993



THIS MAP COMPLIES WITH NATIONAL MAP ACCURACY STANDARDS
FOR SALE BY U. S. GEOLOGICAL SURVEY, DENVER, COLORADO 80225, OR RESTON, VIRGINIA 22092
A FOLDER DESCRIBING TOPOGRAPHIC MAPS AND SYMBOLS IS AVAILABLE ON REQUEST



ROAD CLASSIFICATION	
Primary highway, hard surface	Light-duty road, hard or improved surface
Secondary highway, hard surface	Unimproved road
Interstate Route	U. S. Route
	State Route



GREENE RESERVOIR, ARIZ.
32111-E6-TF-024

1981
MINOR REVISION 1993
DMA 3649 11 SW-SERIES V898