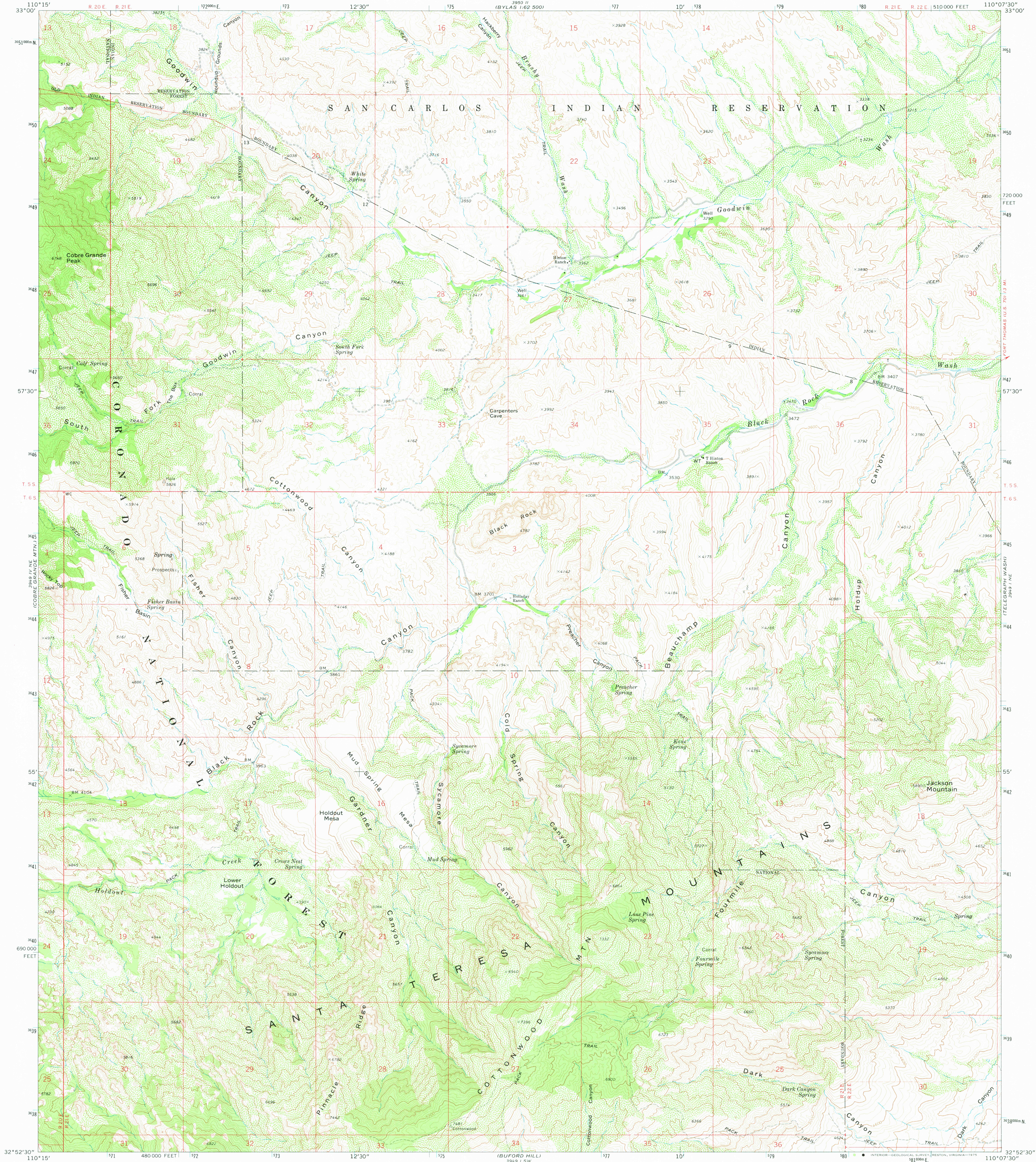


3949 I 162 500
(SAN CARLOS
RESERVATION)

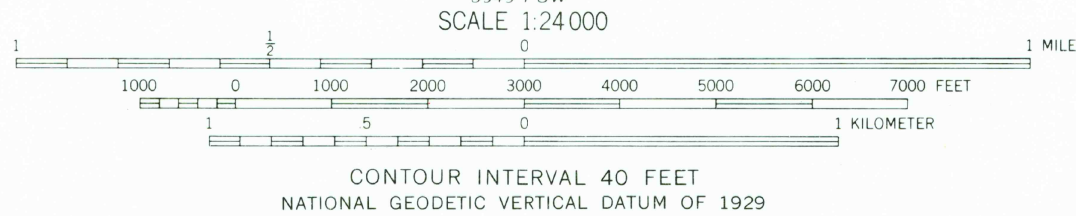
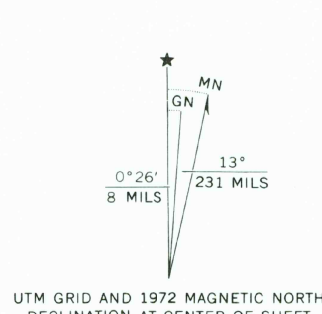
UNITED STATES
DEPARTMENT OF THE INTERIOR
GEOLOGICAL SURVEY

JACKSON MTN. QUADRANGLE
ARIZONA—GRAHAM CO.
7.5 MINUTE SERIES (TOPOGRAPHIC)
NW/4 JACKSON MTN. 15' QUADRANGLE

3949 I 162 500
(BYLAS 162 500)



Maped, edited, and published by the Geological Survey
Control by USGS and NOS/NOAA
Topography by photogrammetric methods from aerial
photographs taken 1971. Field checked 1972
Projection and 10,000-foot grid ticks: Arizona coordinate
system, east zone (transverse Mercator)
1000-meter Universal Transverse Mercator grid ticks,
zone 12, shown in blue. 1927 North American datum
Fine red dashed lines indicate selected fence lines



ROAD CLASSIFICATION
Primary highway, hard surface ————— Light-duty road, hard or improved surface
Secondary highway, hard surface ——— Unimproved road —————
Interstate Route U.S. Route State Route

USGS
Historical File
Topographic Division

JACKSON MTN., ARIZ.
NW/4 JACKSON MTN. 15' QUADRANGLE
N3252.5—W11007.5/7.5
1972

AMS 3949 I NW—SERIES VB98

THIS MAP COMPLIES WITH NATIONAL MAP ACCURACY STANDARDS
FOR SALE BY U.S. GEOLOGICAL SURVEY, DENVER, COLORADO 80225, OR RESTON, VIRGINIA 22092
A FOLDER DESCRIBING TOPOGRAPHIC MAPS AND SYMBOLS IS AVAILABLE ON REQUEST

APR 14 1975

3949 I 162 500
(TRIPPE CANYON)