

UNITED STATES  
DEPARTMENT OF THE INTERIOR  
GEOLOGICAL SURVEY

MC DOWELL PEAK QUADRANGLE  
ARIZONA-MARICOPA CO.  
7.5 MINUTE SERIES (TOPOGRAPHIC)

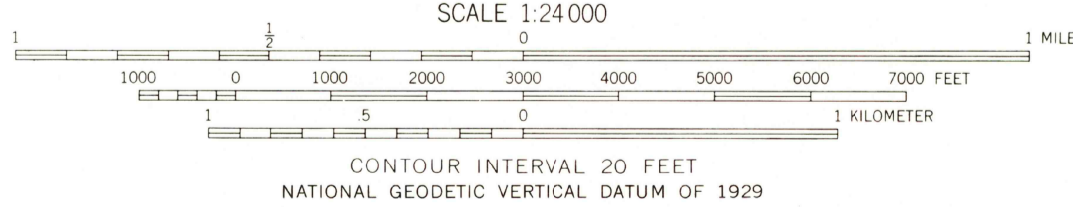
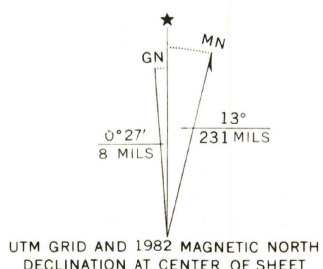
Mapped, edited, and published by the Geological Survey

Control by USGS and NOS/NOAA


Topography by photogrammetric methods from aerial  
photographs taken 1962. Field checked 1965

Polyconic projection, 10,000-foot grid ticks based on  
Arizona coordinate system, central zone  
1000-meter Universal Transverse Mercator grid ticks,  
zone 12, shown in blue. 1927 North American Datum  
To place on the predicted North American Datum 1983  
move the projection lines 2 meters south and  
64 meters east as shown by dashed corner ticks

There may be private inholdings within the boundaries of  
the National or State reservations shown on this map  
Revisions shown in purple and woodland compiled from  
aerial photographs taken 1978 and other sources. This  
information not field checked. Map edited 1982



THIS MAP COMPLIES WITH NATIONAL MAP ACCURACY STANDARDS  
FOR SALE BY U. S. GEOLOGICAL SURVEY, DENVER, COLORADO 80225, OR RESTON, VIRGINIA 22092  
A FOLDER DESCRIBING TOPOGRAPHIC MAPS AND SYMBOLS IS AVAILABLE ON REQUEST



ROAD CLASSIFICATION

Light-duty ————— Unimproved dirt —————

MC DOWELL PEAK, ARIZ.  
33111-F7-TF-024

1965  
PHOTOREVISED 1982  
DMA 3651 III NE-SERIES V898