






PROVISIONAL MAP
Produced from original
manuscript drawings. Infor-
mation shown as of date of
photography.

QUADRANGLE LOCATION			
1	2	3	1 Buffalo Ranch
			2 Tatahatso Point
4		5	3 Shinumo Altar
			4 Point Imperial
			5 Blue Moon Reservoir
			6 Waihalha Plateau
6	7	8	7 Cape Solitude
			8 Salt Trail Canyon

ADJOINING 7.5° QUADRANGLE NAMES

ROAD LEGEND

Improved Road	—————
Unimproved Road	=====
Trail	- - - - -

 Interstate Route  U.S. Route  State Route

NANKOWEAP MESA, ARIZONA
PROVISIONAL EDITION 1988

36111-C7-TF-024

