

Mapped, edited, and published by the Geological Survey

Control by USGS and NOS/NOAA

Topography by photogrammetric methods from aerial photographs taken 1973. Field checked 1974. Map edited 1979

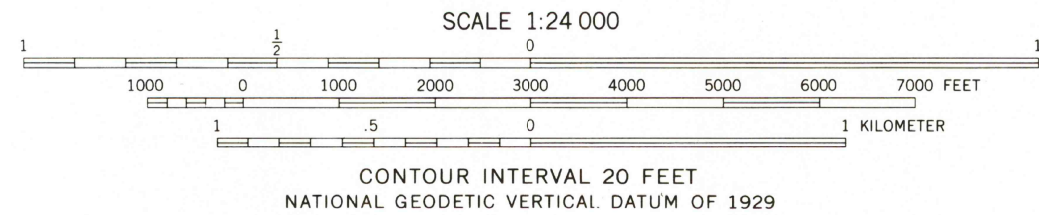
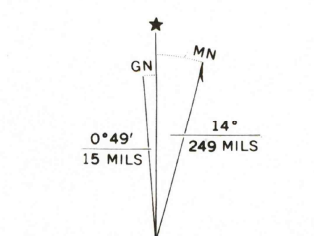
Projection and 10,000-foot grid ticks: Arizona coordinate system, central zone (transverse Mercator)

1000-meter Universal Transverse Mercator grid ticks, zone 12, shown in blue. 1927 North American Datum


To place on the predicted North American Datum 1983 move the projection lines 1 meter north and 67 meters east as shown by dashed corner ticks

Where omitted, land lines have not been established or are not shown because of insufficient data

There may be private inholdings within the boundaries of the National or State reservations shown on this map



ROAD CLASSIFICATION	
Primary highway, hard surface	Light-duty road, hard or improved surface
Secondary highway, hard surface	Unimproved road
Interstate Route	U. S. Route
	State Route



PAULDEN, ARIZ.  
NW/4 PAULDEN 15' QUADRANGLE  
34112-H4-TF-024

1979

DMA 3553 IV NW—SERIES V989

THIS MAP COMPLIES WITH NATIONAL MAP ACCURACY STANDARDS  
FOR SALE BY U. S. GEOLOGICAL SURVEY, DENVER, COLORADO 80225, OR RESTON, VIRGINIA 22092  
A FOLDER DESCRIBING TOPOGRAPHIC MAPS AND SYMBOLS IS AVAILABLE ON REQUEST