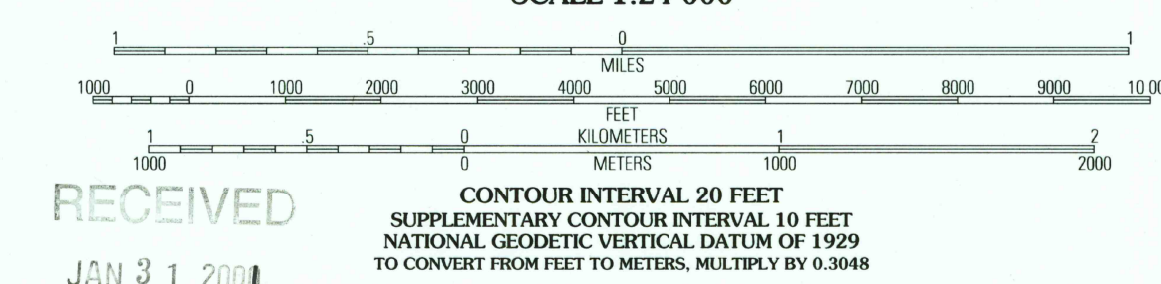
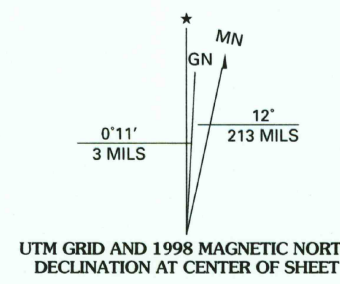


















Produced by the United States Geological Survey 1971
Revision by USDA Forest Service 1998
Topography compiled 1968. Planimetry derived from imagery taken 1992 and other sources. Public Land Survey System and survey control current as of 1999
North American Datum of 1927 (NAD 27). Projection and 10 000-foot ticks: Arizona coordinate system, east zone (transverse Mercator)
Blue 1000-meter Universal Transverse Mercator ticks, zone 12
North American Datum of 1983 (NAD 83) is shown by dashed corner ticks
The values of the shift between NAD 27 and NAD 83 for 7.5-minute intersections are obtainable from National Geodetic Survey NADCON software
Non-National Forest System lands within the National Forest
Inholdings may exist in other National or State reservations
This map is not a legal land line or ownership document. Public lands are subject to change and leasing, and may have access restrictions; check with local offices. Obtain permission before entering private lands



HIGHWAYS AND ROADS	
Interstate.....	
U. S.	
State	
County	
National Forest, suitable for passenger cars	
National Forest, suitable for high clearance vehicles	
National Forest Trail	
Primary highway	
Secondary highway	
Light-duty road	
Composition: Unspecified.....	
Paved	
Gravel	
Dirt	
Unimproved; 4 wheel drive	
Trail	
Gate; Barrier	

POTATO WASH SOUTH, AZ
1998
NIMA 3853 II SW-SERIES V898

RECEIVED
JAN 31 2001
HISTORICAL MAP ARCHIVES

THIS MAP COMPLIES WITH NATIONAL MAP ACCURACY STANDARDS
FOR SALE BY U.S. GEOLOGICAL SURVEY, P.O. BOX 25286, DENVER, COLORADO 80225
A FOLDER DESCRIBING TOPOGRAPHIC MAPS AND SYMBOLS IS AVAILABLE ON REQUEST

1	2	3	1 Chevelon Butte
4	5	2 Potato Wash North	
6	7	3 Potato Wash Ne	
		4 Chevelon Crossing	
		5 Red Knoll	
		6 Weimer Point	
		7 Hankle Dew	
		8 Heber	

ADJOINING 7.5' QUADRANGLES

