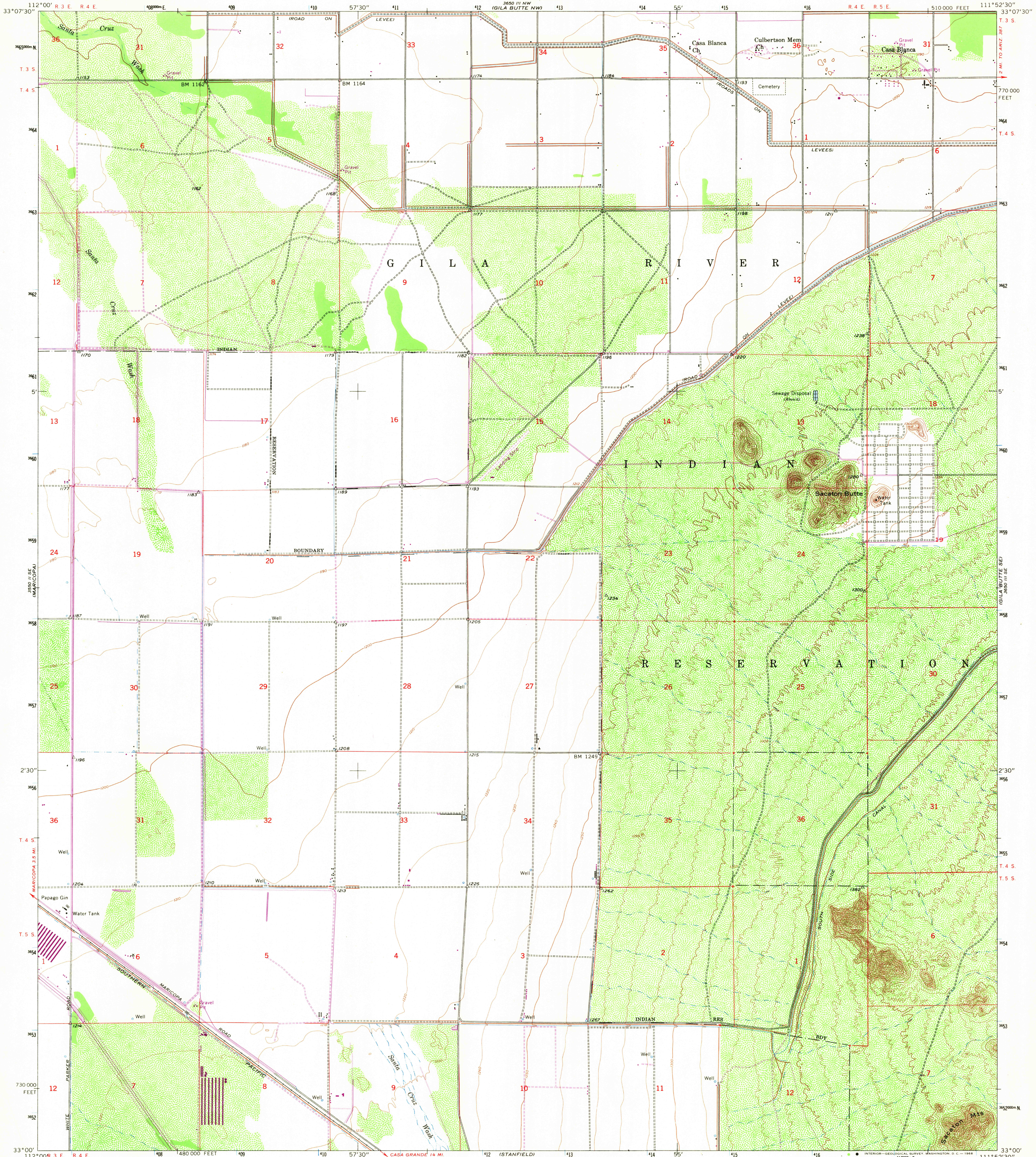


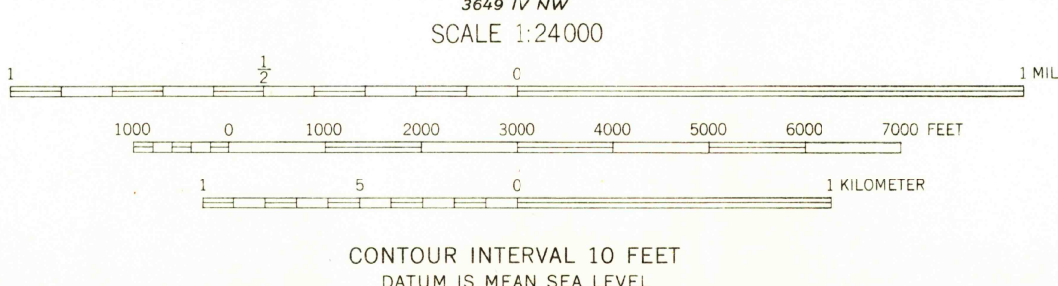
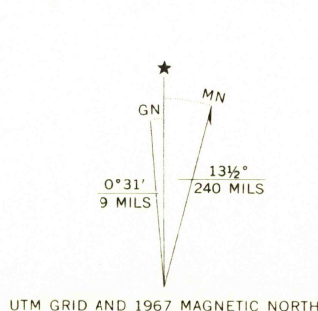
UNITED STATES
DEPARTMENT OF THE INTERIOR
GEOLOGICAL SURVEY

UNITED STATES
DEPARTMENT OF THE ARMY
CORPS OF ENGINEERS

SACATON BUTTE QUADRANGLE
ARIZONA-PINAL CO.
7.5 MINUTE SERIES (TOPOGRAPHIC)
SW/4 GILA BUTTE 15' QUADRANGLE



Mapped by the Army Map Service
Published for civil use by the Geological Survey
Control by USGS, USC&GS, and USCE
Topography from aerial photographs by photogrammetric methods
Aerial photographs taken 1951. Field check 1951-1952
Polyconic projection. 1927 North American datum
10,000-foot grid based on Arizona coordinate system, central zone
1000-meter Universal Transverse Mercator grid ticks,
zone 12, shown in blue
Data shown in purple compiled by the Geological Survey from
aerial photographs taken 1967. This information not field checked



USGS
Historical File
Topographic Division



U.S.G.S.
FILE COPY
TOPOGRAPHIC DIVISION

SACATON BUTTE, ARIZ.
SW/4 GILA BUTTE 15' QUADRANGLE
N3300-W1152.5/7.5
1952
PHOTOREVISED 1967
AMS 3650 III SW-SERIES V898

2700
MPT 2 1968