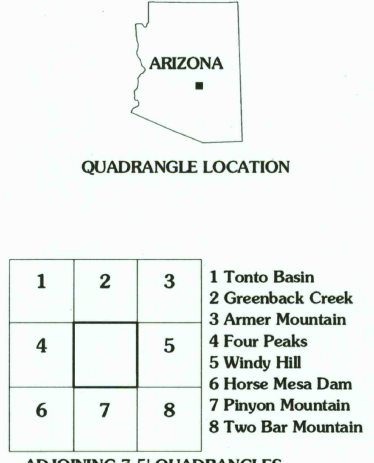
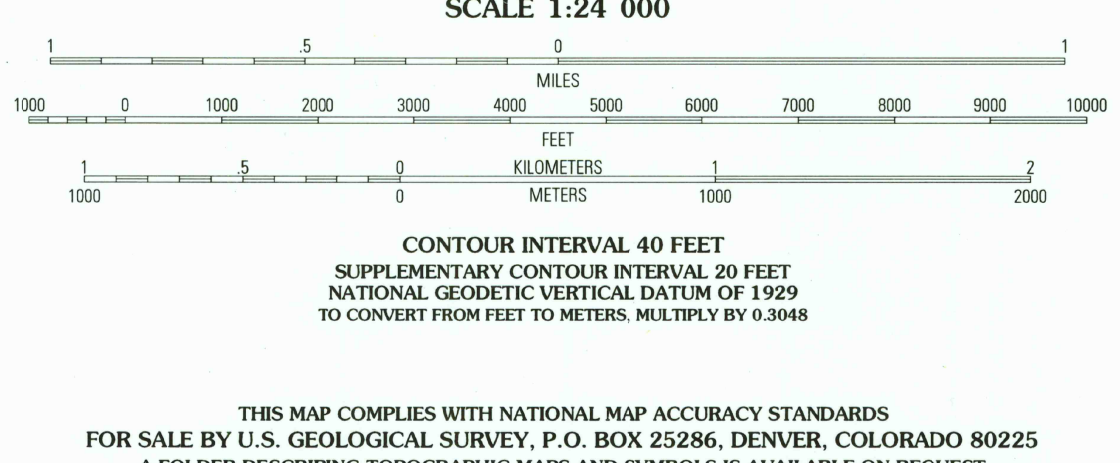
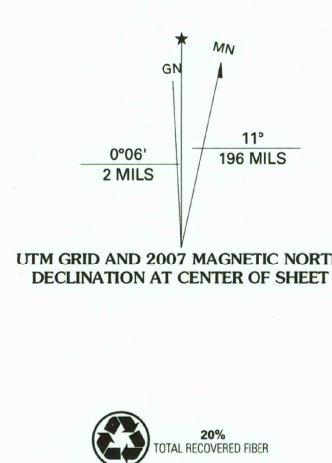


Produced by the United States Geological Survey 1964
Revision by USDA Forest Service 2004
Topography compiled 1962. Planimetry derived from imagery taken 2003 and other sources. Public Land Survey System and survey control current as of 2006. Boundaries current as of 2006
North American Datum of 1983 (NAD 83). Projection and 1 000-meter grid: Universal Transverse Mercator, zone 12
2 500-meter ticks: Arizona Coordinate System (east and central zones)
North American Datum of 1927 (NAD 27) is shown by dashed corner ticks
The values of the shift between NAD 83 and NAD 27 for 7.5-minute intersections are obtainable from National Geodetic Survey NADCON software
Non-National Forest System lands within the National Forest
Inholdings may exist in other National or State reservations
This map is not a legal document. Public lands are subject to change and leasing, and may have access restrictions; check with appropriate offices
Obtain permission before entering private lands
Protracted Blocks (PB) are unsurveyed land of uncertain acreage
Area(s) covered by dashed light-blue pattern is(are) subject to controlled inundation.



HIGHWAYS AND ROADS	
Interstate.....	5
U.S.	101
State.....	78
County.....	6
National Forest, suitable for passenger cars.....	185
National Forest, suitable for high clearance vehicles.....	186
National Forest Trail.....	384
Primary highway.....	
Secondary highway.....	
Light-duty road.....	
Composition: Unspecified.....	
Paved.....	
Gravel.....	
Dirt.....	
Unimproved; 4 wheel drive.....	
Trail.....	
Gate; Barrier.....	

US GEOLOGICAL SURVEY
LIBRARY
MAR 27 2008
RESTON, VA

USGS Library
Reston, VA.
Topo Archive

ISBN 1-411-31421-2
9 781411 314214

USGS LIBRARY - RESTON
3 1818 00533682 9

THIS MAP COMPLIES WITH NATIONAL MAP ACCURACY STANDARDS
FOR SALE BY U.S. GEOLOGICAL SURVEY, P.O. BOX 25286, DENVER, COLORADO 80225
A FOLDER DESCRIBING TOPOGRAPHIC MAPS AND SYMBOLS IS AVAILABLE ON REQUEST

THEODORE ROOSEVELT DAM, AZ
2004
33111-F2-TF-024
NGA 3751 II NW-SERIES V898