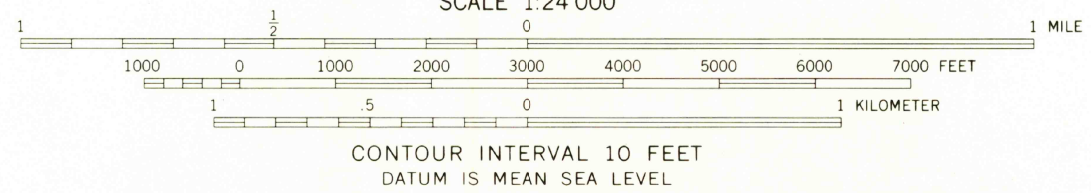
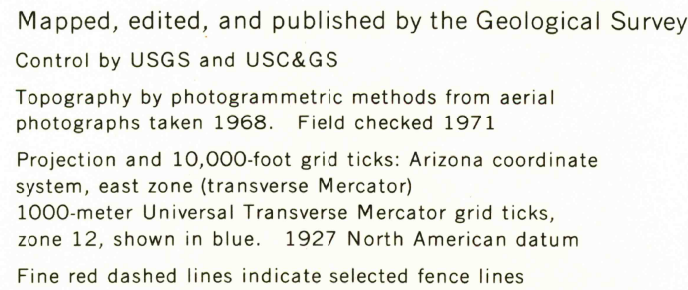







ZENIFF QUADRANGLE
ARIZONA—NAVAJO CO.
7.5 MINUTE SERIES (TOPOGRAPHIC)



THIS MAP COMPLIES WITH NATIONAL MAP ACCURACY STANDARDS
FOR SALE BY U. S. GEOLOGICAL SURVEY, DENVER, COLORADO 80225, OR WASHINGTON, D. C. 20242
A FOLDER DESCRIBING TOPOGRAPHIC MAPS AND SYMBOLS IS AVAILABLE ON REQUEST

ROAD CLASSIFICATION

Primary highway, hard surface		Light-duty road, hard or improved surface	
Secondary highway, hard surface		Unimproved road	
 Interstate Route	 U. S. Route	 State Route	



ZENIFF, ARIZ.
N3430—W11022.5/7.5

1971

AMS 3953 III SW—SERIES V898

Dingerson
2500
50 plane