
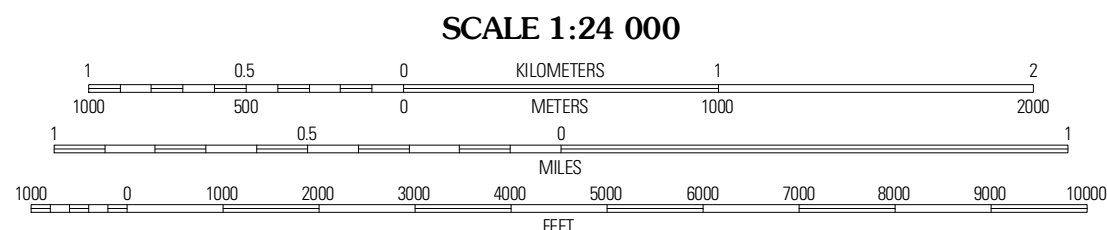
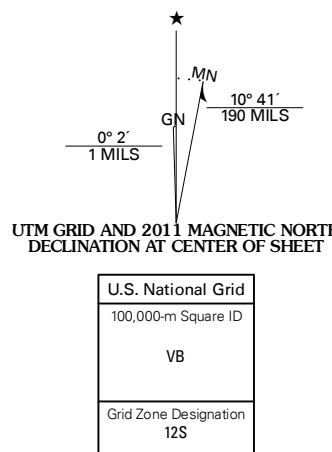




SUPERIOR QUADRANGLE
ARIZONA-PINAL CO.
7.5-MINUTE SERIES



Imagery.....NAIP, August 2010 - September 2010
Roads.....©2006-2011 TomTom
Roads within US Forest Service Lands.....FSTopo Data
with limited Forest Service updates, 2009
Names.....GNIS, 2011
Hydrography.....National Hydrography Dataset, 2007
Contours.....National Elevation Dataset, 2003
Boundaries.....Census, IBWC, IBC, USGS, 1972 - 2010



CONTOUR INTERVAL 40 FEET
NORTH AMERICAN VERTICAL DATUM OF 1988

This map was produced to conform with the
National Geospatial Program US Topo Product Standard, 2011.
A metadata file associated with this product is draft version 0.6.1



Iron Mountain	Haunted Canyon	Inspiration
Picketpost Mountain	Superior	Pinal Ranch
Mineral	Teapot	Hot Tamale

ADJOINING 7.5' QUADRANGLES

ROAD CLASSIFICATION

<p>Interstate Route </p> <p>US Route </p> <p>Ramp </p>	<p>State Route </p> <p>Local Road </p> <p>4WD </p>
<p> Interstate Route</p> <p> US Route</p> <p> FS Primary Route</p>	<p> US Route</p> <p> FS Passenger Route</p> <p> FS High Clearance Route</p>
<p> State Route</p>	

**Check with local Forest Service unit
for current travel conditions and restrictions.**

SUPERIOR, AZ
2011