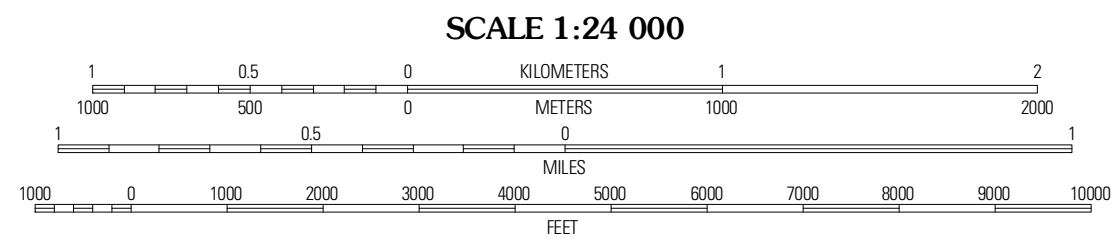
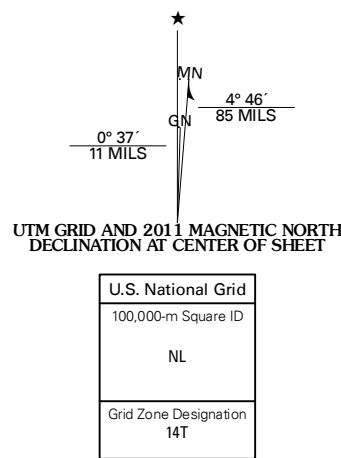


Imagery.....NAIP, June 2010
Roads.....©2006-2011 TomTom
Names.....GNIS, 2011
Hydrography.....National Hydrography Dataset, 2009
Contours.....National Elevation Dataset, 2000
Boundaries.....Census, IBWC, IBC, USGS, 1972 - 2010



CONTOUR INTERVAL 10 FEET
NORTH AMERICAN VERTICAL DATUM OF 1988

This map was produced to conform with the
National Geospatial Program US Topo Product Standard, 2011.
A metadata file associated with this product is draft version 0.6.1

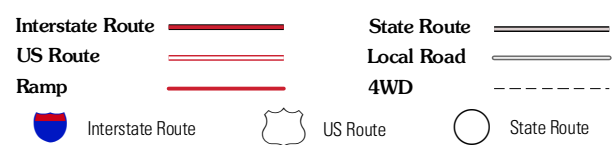


QUADRANGLE LOCATION

Belgrade SW	Belgrade SE	Fullerton
Archer	Hord	Polk NW
Chapman	Central City West	Central City East

ADJOINING 7.5' QUADRANGLES

ROAD CLASSIFICATION



HORD, NE
2011