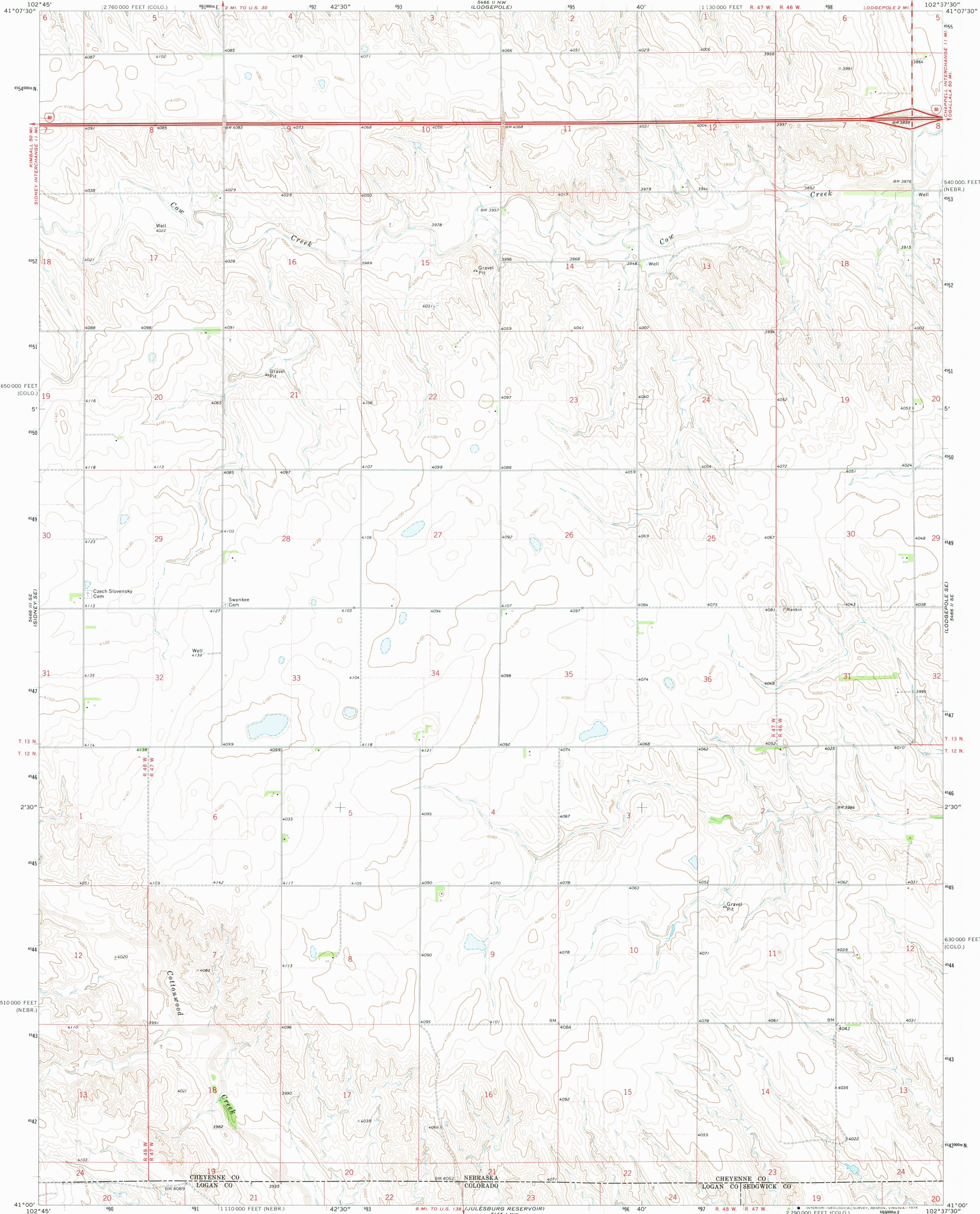


5466 II NE
(SUNOL)

UNITED STATES
DEPARTMENT OF THE INTERIOR
GEOLOGICAL SURVEY

LODGEPOLE SW QUADRANGLE
NEBRASKA-COLORADO
7.5 MINUTE SERIES (TOPOGRAPHIC)

5466 II NE
(MOUNT VERNON)



Mapped, edited, and published by the Geological Survey

Control by USGS and USC&GS

Topography by photogrammetric methods from aerial

photographs taken 1972. Field checked 1972

Projection: Nebraska coordinate system, south zone

(Lambert conformal conic)

10,000-foot grid ticks based on Nebraska coordinate system,

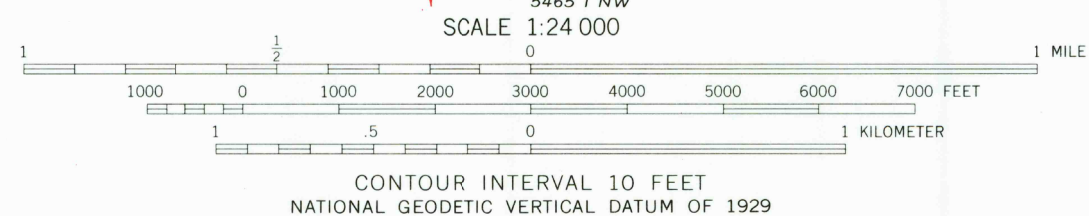
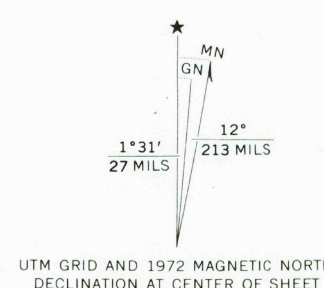
south zone and Colorado coordinate system, north zone

1000-meter Universal Transverse Mercator grid ticks,

zone 13, shown in blue. 1927 North American datum

Fine red dashed lines indicate selected fence and field lines where

generally visible on aerial photographs. This information is unchecked



ROAD CLASSIFICATION	
Primary highway, hard surface	Light-duty road, hard or improved surface
Secondary highway, hard surface	Unimproved road
Interstate Route	U. S. Route
	State Route

LODGEPOLE SW, NEBR.-COLO.
N4100-W10237.5/7.5

1972

AMS 5466 II SW-SERIES V875

THIS MAP COMPLIES WITH NATIONAL MAP ACCURACY STANDARDS
FOR SALE BY U. S. GEOLOGICAL SURVEY, DENVER, COLORADO 80225, OR RESTON, VIRGINIA 22092
A FOLDER DESCRIBING TOPOGRAPHIC MAPS AND SYMBOLS IS AVAILABLE ON REQUEST

USGS
TOPOGRAPHIC DIVISION

USGS
TOPOGRAPHIC DIVISION

SEP 30 1975