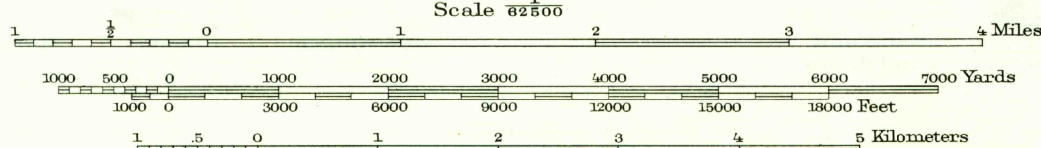
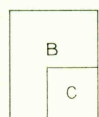




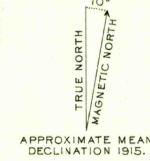
R.B. Marshall, Chief Geographer.
Sledge Tatum, Geographer in charge.
Topography and control by S.H. Birdseye
and F.W. Crisp.
Surveyed in 1915.

SURVEYED IN COOPERATION WITH THE STATE OF NEBRASKA.



Contour interval 20 feet
Datum is mean sea level

Polyconic projection.
Edition of 1916, reprinted 1949



NEBR.
HUMBOLDT
N4000-W9545/15