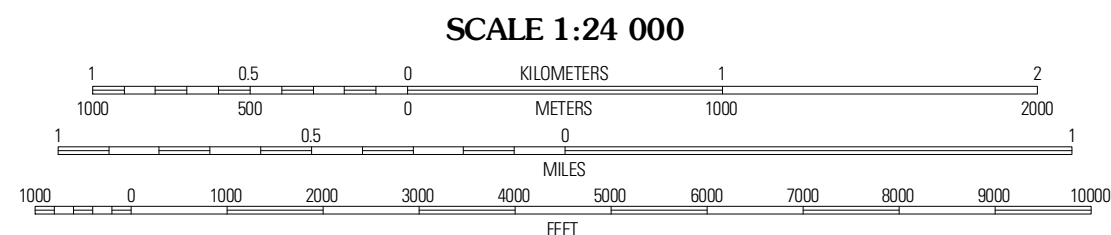
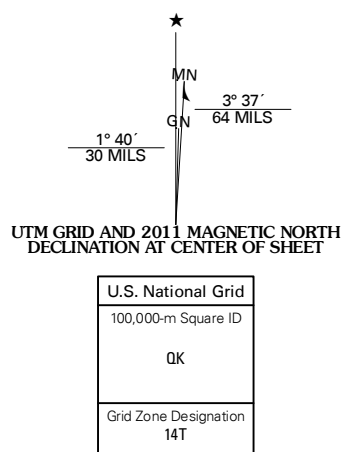
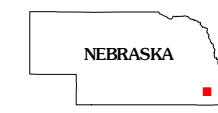


Imagery.....	NAIP, July 2010
Roads.....	©2006-2011 TomTom
Names.....	GNIS, 2011
Hydrography.....	National Hydrography Dataset, 2010
Contours.....	National Elevation Dataset, 2000
Boundaries.....	Census, IBWC, IBC, USGS, 1972 - 2010



CONTOUR INTERVAL 10 FEET
NORTH AMERICAN VERTICAL DATUM OF 1988

This map was produced to conform with the
National Geospatial Program US Topo Product Standard, 2011.
Metadata file associated with this product is draft version 0.6.1








QUADRANGLE LOCATION

Firth	Douglas	Burr
Adams	Sterling	Saint Mary
Filley	Crab Orchard	Vesta

ADJOINING 7.5' QUADRANGLE

ROAD CLASSIFICATION

Interstate Route		State Route	
US Route		Local Road	
Ramp		4WD	

 Interstate Route  US Route  State Route

STERLING, NE
2011