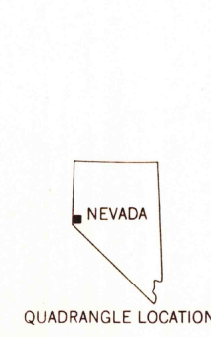
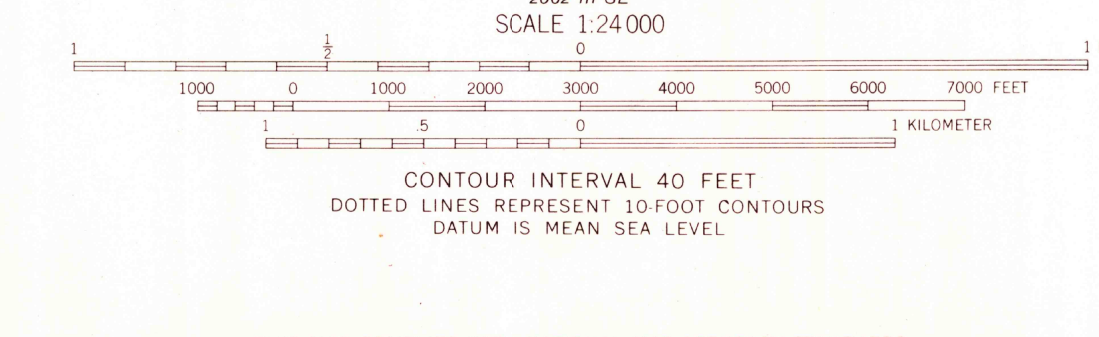
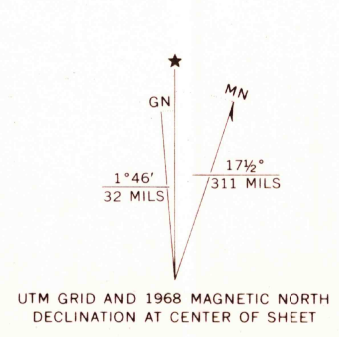


Maped, edited, and published by the Geological Survey
Control by USGS and USC&GS
Topography by photogrammetric methods from aerial
photographs taken 1966. Field checked 1968
Polyconic projection. 1927 North American datum
10,000-foot grid based on Nevada coordinate system, west zone
1000-meter Universal Transverse Mercator grid ticks,
zone 11, shown in blue
Red tint indicates areas in which only landmark buildings are shown
Fine red dashed lines indicate selected fence lines



ROAD CLASSIFICATION

Heavy-duty	Light-duty
Medium-duty	Unimproved dirt
U.S. Route	State Route

CARSON CITY, NEV.
NE 1/4 CARSON CITY 15' QUADRANGLE
N3907.5-W11945.7/5

1968
AMS 2062 III NE-SERIES V896

USGS
HISTORICAL FILE
TOPOGRAPHIC DIVISION
DEC 8 1971
5140