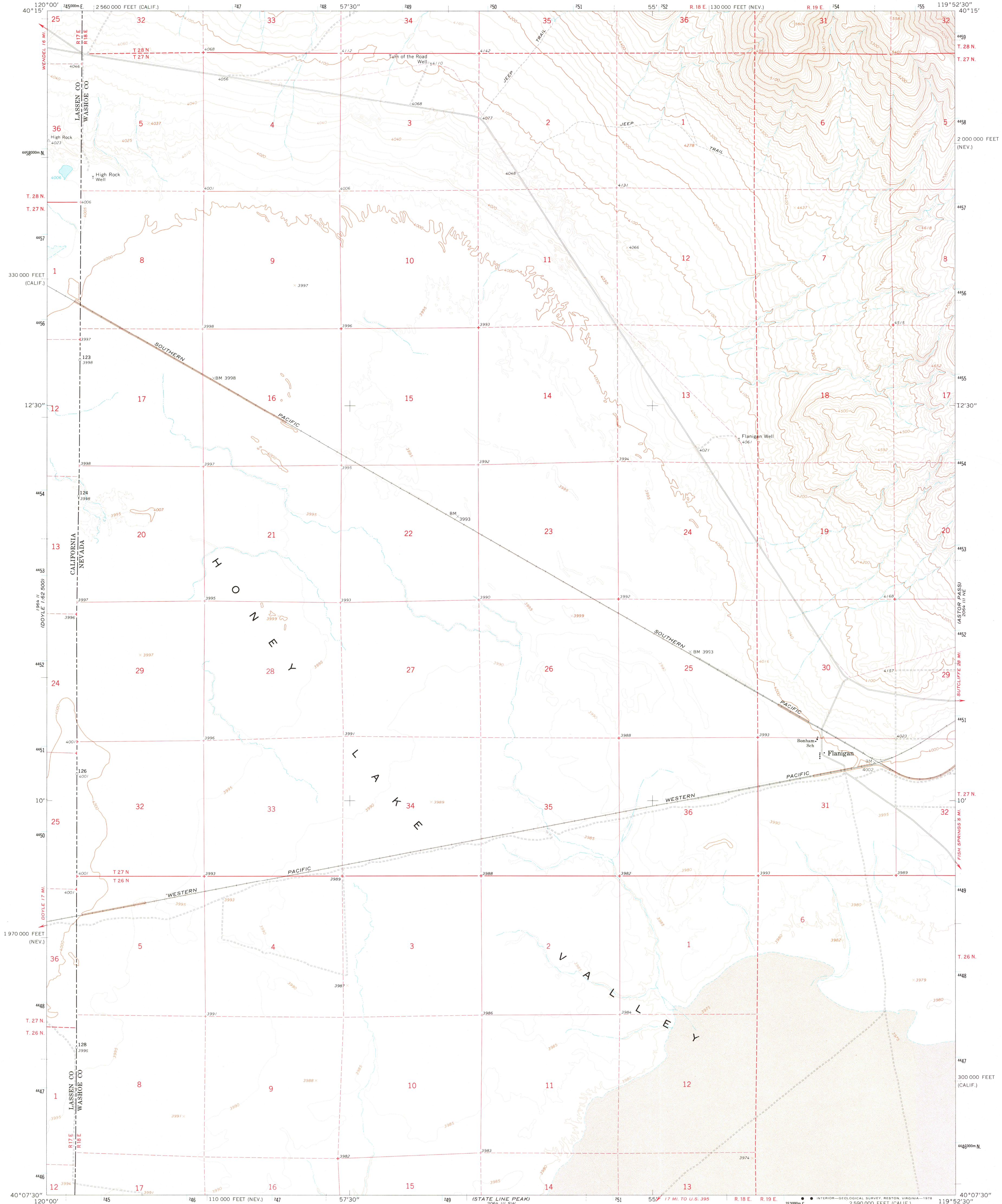


UNITED STATES  
DEPARTMENT OF THE INTERIOR  
GEOLOGICAL SURVEY

FLANIGAN QUADRANGLE  
NEVADA-CALIFORNIA  
7.5 MINUTE SERIES (TOPOGRAPHIC)



Mapped, edited, and published by the Geological Survey

Control by USGS and USC&GS

Topography by photogrammetric methods from aerial photographs taken 1962 and by planetable surveys 1964

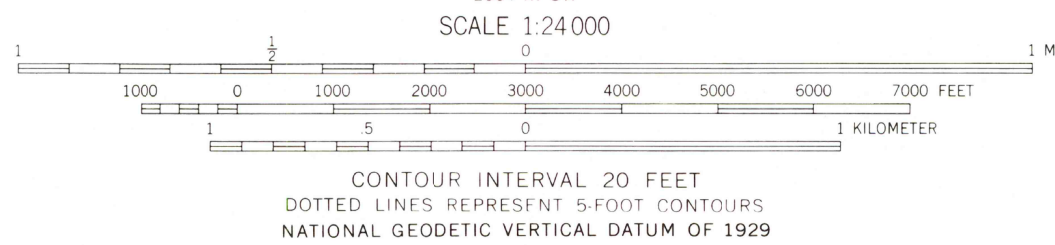
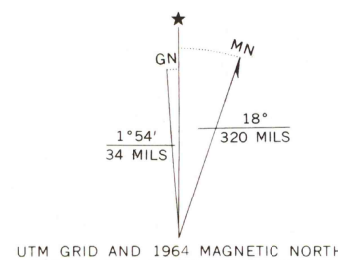
Polycyclic projection. 1927 North American datum 10,000-foot grids based on Nevada coordinate system, west zone, and California coordinate system, zone 1 1000-meter Universal Transverse Mercator grid ticks, zone 11, shown in blue

Fine red dashed lines indicate selected fence lines

Where omitted, land lines have not been established

Map photoinspected 1974

No major culture or drainage changes observed



ROAD CLASSIFICATION  
Light-duty ——— Unimproved dirt ———

USGS  
Historical File  
Topographic Division

FLANIGAN, NEV.-CALIF.  
N4007.5-W11952.5/7.5

1964  
PHOTOINSPECTED 1974  
AMS 2064 III NW-SERIES V896

MAY 16 1978

2500