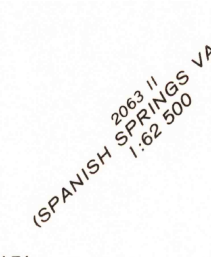


RENO QUADRANGLE
NEVADA-WASHOE CO.
7.5 MINUTE SERIES (TOPOGRAPHIC)
SE/4 RENO 15' QUADRANGLE



U.S.G.S.
COPY
GRAPHIC DIVISION

5085
JUN 21 197

1967

AMS 2063 III SE—SERIES V896




Areas covered by dashed light-blue pattern
are subject to controlled inundation

CONTOUR INTERVAL 20 FEET
DOTTED LINES REPRESENT 10-FOOT CON
DATUM IS MEAN SEA LEVEL

THIS MAP COMPLIES WITH NATIONAL MAP ACCURACY STANDARDS
FOR SALE BY U.S. GEOLOGICAL SURVEY, DENVER, COLORADO 80225, OR WASHINGTON, D. C. 20242
A FOLDER DESCRIBING TOPOGRAPHIC MAPS AND SYMBOLS IS AVAILABLE ON REQUEST

ROAD CLASSIFICATION

Heavy-duty.....	Light-duty.....
Medium-duty.....	Unimproved dirt.....

 Interstate Route  U.S. Route  State Route

QUADRANGLE LOCATION