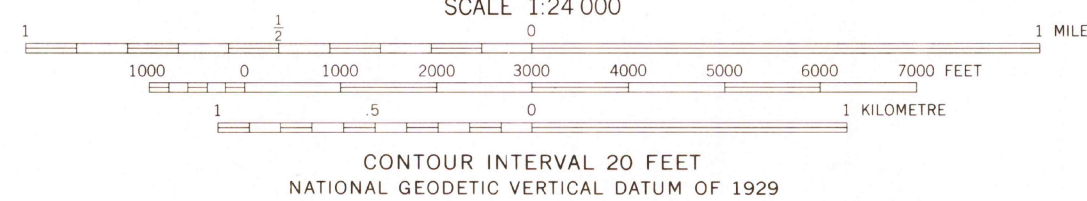







Fine red dashed lines indicate selected fence lines



NEVADA

QUADRANGLE LOCATION

Primary highway, hard surface _____ Light-duty road, hard or improved surface _____
Secondary highway, hard surface _____ Unimproved road _____

 Interstate Route  U. S. Route  State Route

AUG 23 1976

USGS
Historical File
Topographic Division

1973
AMS 3158 II SE-SERIES V896