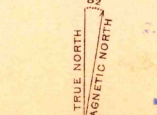

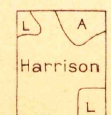


U.S.G.S.
FILE COPY
Ed. Div. Topographic Maps

U.S.G.S.
FILE COPY
Ed. Div. Topographic Maps

R.B. Marshall, Chief Geographer.
W.H. Herron, Geographer in charge.
Topography by R.L. Harrison, C.G. Anderson, and G.W. Lucas.
Control by E.L. McNair and G.W. Lucas.
Surveyed in 1914.



USGS MAR 7 - 1916 3500
Historical File
Topographic Division

NEOSHO, Mo.