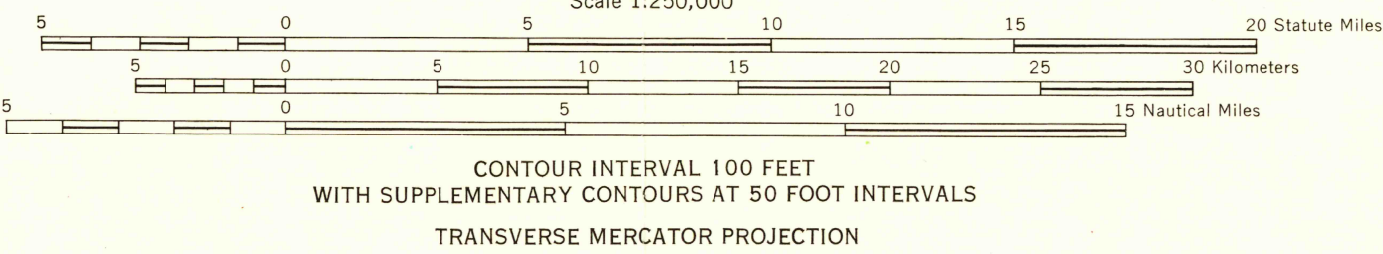
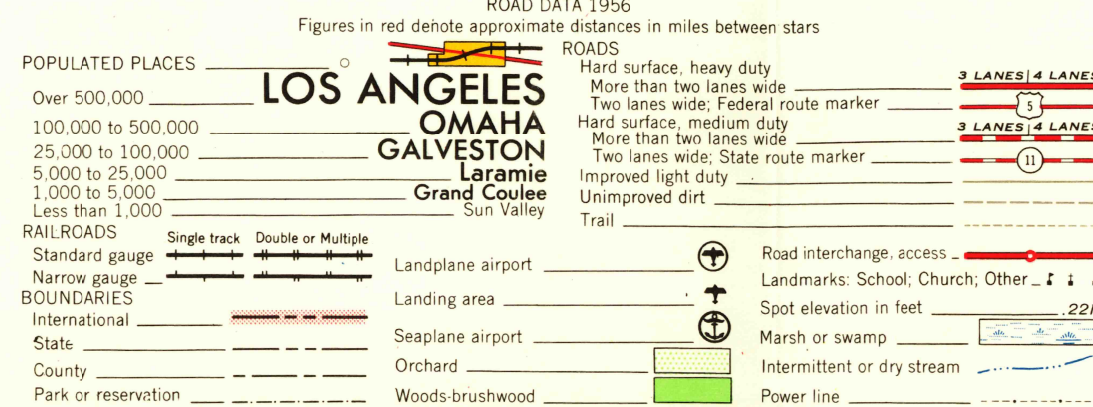



Prepared by the Army Map Service, (KCSX), Corps of Engineers, Washington, D. C. Compiled in 1955 by photogrammetric methods and from Missouri, Kansas, 1:100,000 AMS, Fort Leavenworth and vicinity, 1948; Western U. S., 1:100,000 AMS, Independence, 1950; United States Quadrangles, 1:62,500, USGS, 1922-1951. Horizontal and vertical control by USGS, USCGS, and CE. Map field checked, 1956.

100,000-foot grid based on Kansas coordinate system, north zone and Missouri coordinate system, west zone.
10,000-meter Universal Transverse Mercator grid ticks, zone 15, shown in blue.



LOCATION DIAGRAM FOR NJ 15-1

NK 14-8	NK 14-9	NK 15-7	NK 15-8	NK 15-9
NK 14-10	NK 14-11	NK 15-10	NK 15-11	NK 15-12
NK 14-12	NK 14-13	NK 15-13	NK 15-14	NK 15-15
NK 14-16	NK 14-17	NK 15-16	NK 15-17	NK 15-18
NK 14-19	NK 14-20	NK 15-19	NK 15-20	NK 15-21



USGS Historical File Topographic Division

TOWNSHIP OR RANGE LINE
LAND GRANT BOUNDARY

SECTIONIZED TOWNSHIP

6	5	4	3	2	1
7	8	9	10	11	12
18	17	16	15	14	13
19	20	21	22	23	24
30	29	28	27	26	25
31	32	33	34	35	36