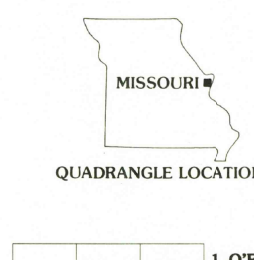
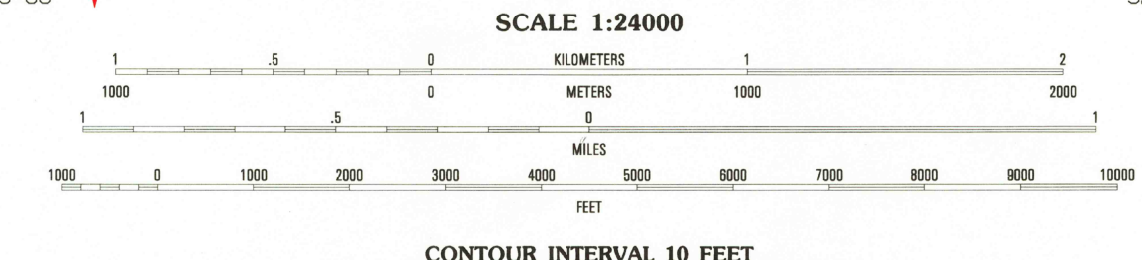
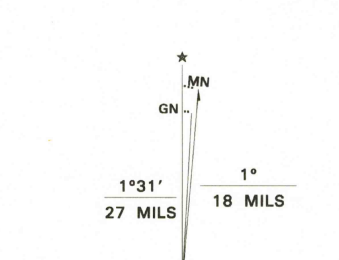


UNITED STATES  
DEPARTMENT OF THE INTERIOR  
GEOLOGICAL SURVEY

CHESTERFIELD QUADRANGLE  
MISSOURI  
7.5 MINUTE SERIES (TOPOGRAPHIC)



Produced by the United States Geological Survey  
Control by USGS and NOS/NOAA  
Topography by photogrammetric methods from aerial photographs  
taken 1952. Field checked 1954. Revised from aerial photographs  
taken 1990. Field checked 1993. Map edited 1994  
Universal Transverse Mercator projection  
10,000-foot grid ticks: Missouri coordinate system, east zone  
1000-meter Universal Transverse Mercator grid ticks, zone 15, shown in blue  
1927 North American Datum (NAD 27)  
North American Datum of 1983 (NAD 83) is shown by dashed corner ticks  
The values of the shift between NAD 27 and 83 for 7.5-minute  
intersections are given in USGS Bulletin 1875  
There may be private inholdings within the boundaries of  
the National or State reservations shown on this map  
Gray tint indicates areas in which only landmark buildings are shown



| ROAD CLASSIFICATION                     |  |
|---|--|
| Primary highway<br>hard surface .....   | Light-duty road, hard or<br>improved surface ..... |
| Secondary highway<br>hard surface ..... | Unimproved road .....                              |
| Interstate Route                        | U.S. Route   |
|   | State Route  |

|   |   |                 |               |
|---|---|-----------------|---------------|
| 1 | 2 | 3               | 1 O'Fallon    |
| 4 | 5 | 2 Kampsville    | 3 St. Charles |
| 6 | 7 | 4 Weldon Spring | 5 Creve Coeur |
|   |   | 6 Eureka        | 7 Manchester  |
|   |   | 8 Kirkwood      |               |

ADJOINING 7.5' QUADRANGLE NAMES

CHESTERFIELD, MO.  
38090-F5-TF-024  
1994  
DMA 7861 II NE-SERIES V879

