

Produced by the United States Geological Survey 1968
Revision within and adjacent to National Forest System lands
by USDA Forest Service 1997

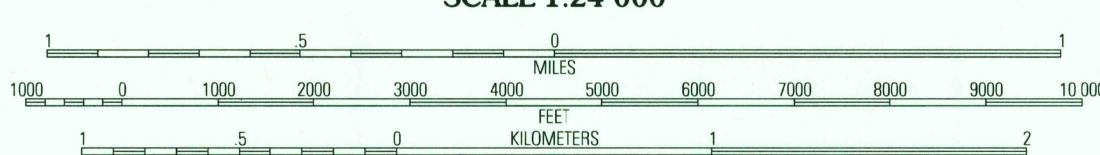
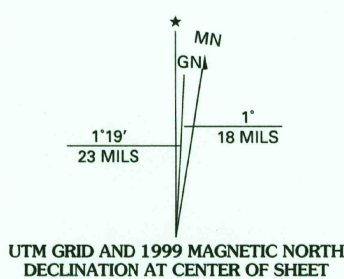
Topography compiled 1966. Planimetry derived from imagery taken 1995
and other sources. Public Land Survey System and survey control current
as of 1997

North American Datum of 1927 (NAD 27). Projection and 10 000-foot ticks:
Missouri coordinate system, east zone (transverse Mercator)
Blue 1000-meter Universal Transverse Mercator ticks, zone 15

North American Datum of 1983 (NAD 83) is shown by dashed corner ticks
The values of the shift between NAD 27 and NAD 83 for 7.5-minute
intersections are obtainable from National Geodetic Survey NADCON software

Non-National Forest System lands within the National Forest

Inholdings may exist in other National or State reservations
This map is not a legal land line or ownership document. Public lands are
subject to change and leasing, and may have access restrictions; check
with local offices. Obtain permission before entering private lands



CONTOUR INTERVAL 20 FEET
NATIONAL GEODETIC VERTICAL DATUM OF 1929
TO CONVERT FROM FEET TO METERS, MULTIPLY BY 0.3048




















1	2	3
4	5	6
7	8	9

1 Big Spring
2 Hunter
3 Elmore
4 Grandin SW
5 Hogan Hollow
6 Blair
7 Dorphan North
8 Flatwoods

ADJOINING 7.5' QUADRANGLES

HIGHWAYS AND ROADS

Interstate		Primary highway	
U. S.		Secondary highway	
State		Light-duty road	
County		Composition: Unspecified	
National Forest, suitable for passenger cars		Paved	
National Forest, suitable for high clearance vehicles		Gravel	
National Forest Trail		Dirt	
		Unimproved; 4 wheel drive	
		Trail	
		Gate; Barrier	

GRANDIN, MO

GRANDIN, MO
1997

NIMA 7857 IV SE - SERIES V879

RECEIVED

FEB 29 2000

USGS NMD
HISTORICAL MAP ARCHIVES



ISSN 0-1402-93374-7
9 780607 933741