
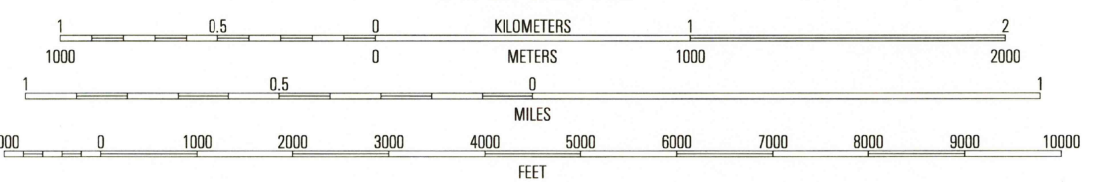
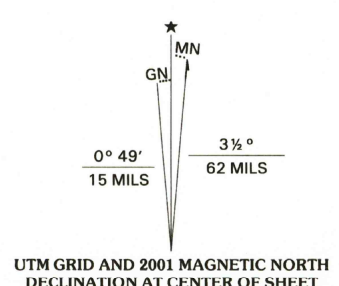


Produced by the United States Geological Survey
Topography compiled 1934. Planimetry derived from imagery taken 1996 and other sources. Public Land Survey System and survey control current as of 1963.
North American Datum of 1983 (NAD 83). Projection and 1000-meter grid: Universal Transverse Mercator, zone 15 10 1000-foot ticks: Missouri Coordinate System of 1983 (west zone).
North American Datum of 1927 (NAD 27) is shown by dashed corner ticks. The values of the shift between NAD 83 and NAD 27 for 7.5-minute intersections are obtainable from National Geographic Survey NADCON software.
There may be private inholdings within the boundaries of the National or State reservations shown on this map.
Houses of worship, schools, and other labeled buildings verified 1965.



1	2	3
4	5	6
7	8	9

1 Independence
2 Blue Springs
3 Oak Grove
4 Lees Summit
5 Tarrytown
6 Raymore
7 Pleasant Hill
8 Strasburg

LAKE JACOMO, MO
1996

NIMA 7161 IV NE-SERIES V879



RECEIVED

JUL 3 1 2002

USGS NWU
HISTORICAL MAP ARCHIVES