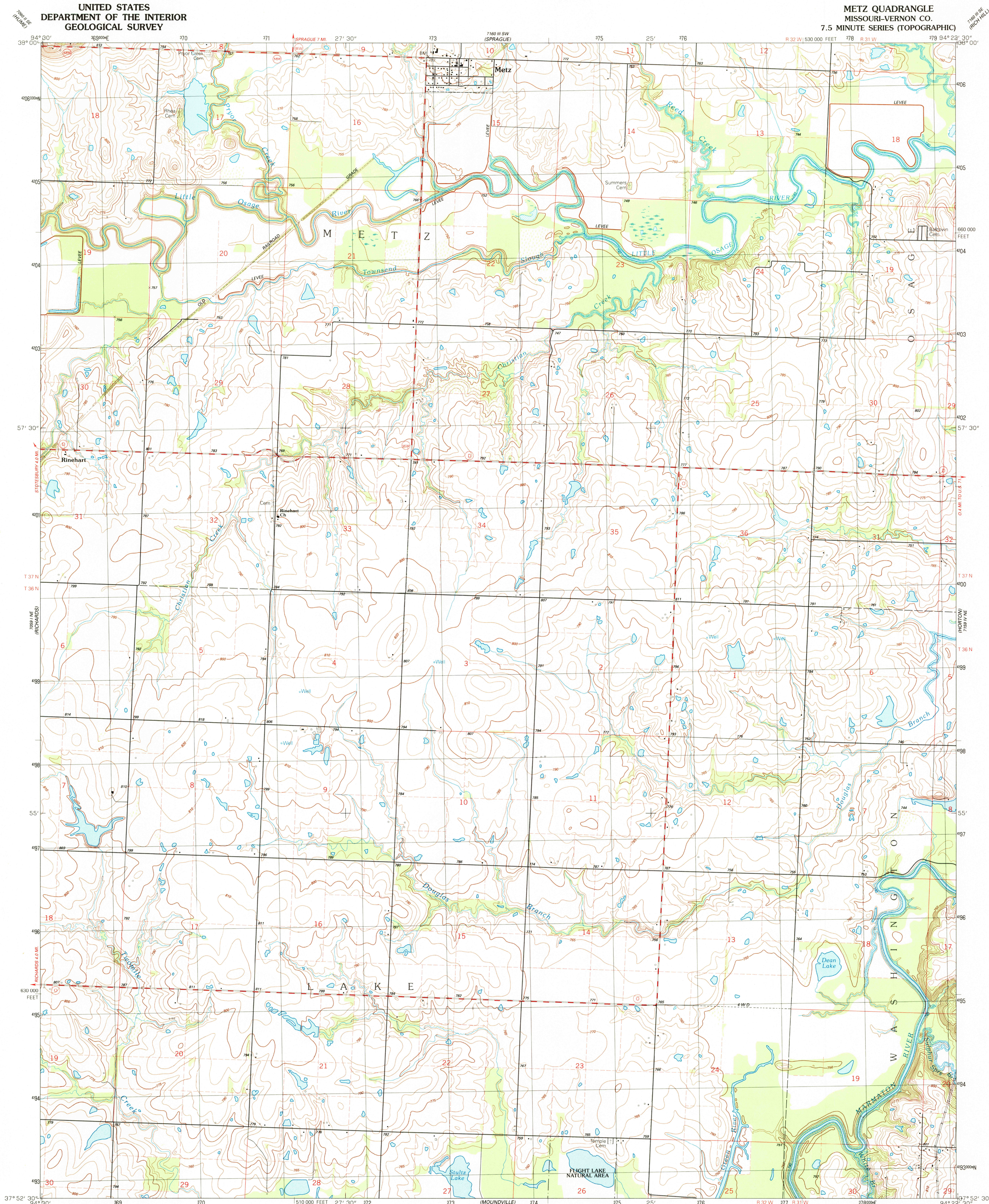
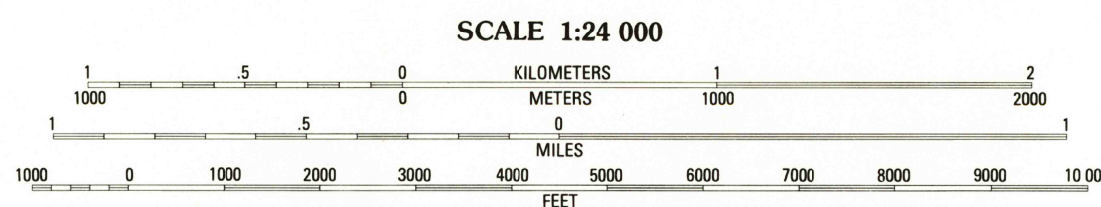
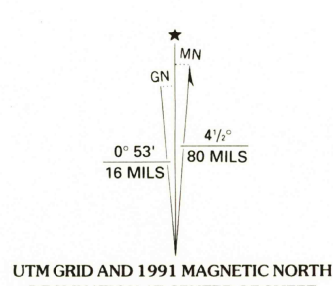


UNITED STATES
DEPARTMENT OF THE INTERIOR
GEOLOGICAL SURVEY

METZ QUADRANGLE
MISSOURI-VERNON CO.
7.5 MINUTE SERIES (TOPOGRAPHIC)



Produced by the United States Geological Survey
Control by USGS and NOS/NOAA
Compiled from aerial photographs taken 1986
Field checked 1988. Map edited 1991
Projection and 10,000-foot grid ticks: Missouri coordinate
system, west zone (transverse Mercator)
1000-meter Universal Transverse Mercator grid, zone 15
1927 North American Datum
The difference between 1927 North American Datum and North
American Datum of 1983 (NAD 83) for 7.5-minute intersections
is given in USGS Bulletin 1875. The NAD 83 is shown by
dashed corner ticks
There may be private inholdings within the boundaries of
the National or State reservations shown on this map
Areas covered by dashed light-blue pattern are subject
to controlled inundation by Harry S. Truman Reservoir
Fine red dashed lines indicate selected fence and field lines where
generally visible on aerial photographs. This information is unchecked



CONTOUR INTERVAL 5 FEET
NATIONAL GEODETIC VERTICAL DATUM OF 1929
THIS MAP COMPLIES WITH NATIONAL MAP ACCURACY STANDARDS
FOR SALE BY U. S. GEOLOGICAL SURVEY, DENVER, COLORADO 80225, OR RESTON, VIRGINIA 22092
AND DIVISION OF GEOLOGY AND LAND SURVEY
MISSOURI DEPARTMENT OF NATURAL RESOURCES, ROLLA, MISSOURI 65401
A FOLDER DESCRIBING TOPOGRAPHIC MAPS AND SYMBOLS IS AVAILABLE ON REQUEST

ROAD CLASSIFICATION

Primary highway, hard surface	Light-duty road, hard or improved surface
Secondary highway, hard surface	Unimproved road
Interstate Route	U. S. Route
	State Route

QUADRANGLE LOCATION

MISSOURI

NEVADA

UTAH

OKLAHOMA

ARIZONA

TEXAS

KANSAS

ILLINOIS

INDIANA

OHIO

PENNSYLVANIA

MARYLAND

DELAWARE

NEW JERSEY

NEW YORK

CONNECTICUT

MASSACHUSETTS

VERMONT

N.H.

ME

MAINE

NEW BRUNSWICK

NEW JERSEY

PA

DE

MD

VA

NC

SC

GA

FL

AL

LA

MS

AR

MO

NE

KS

OK

TX

CO

WY

MT

ND

SD

NEB

IA

MI

IN

OH

PA

NY

CT

RI

MA

NH

VT

ME

USGS NHD HISTORICAL MAP ARCHIVES

MAR 02 1992

REC'D FILE COPY

METZ, MO.
37094-14-1F-024
1991
DMA 7159 IV NW-SERIES V879