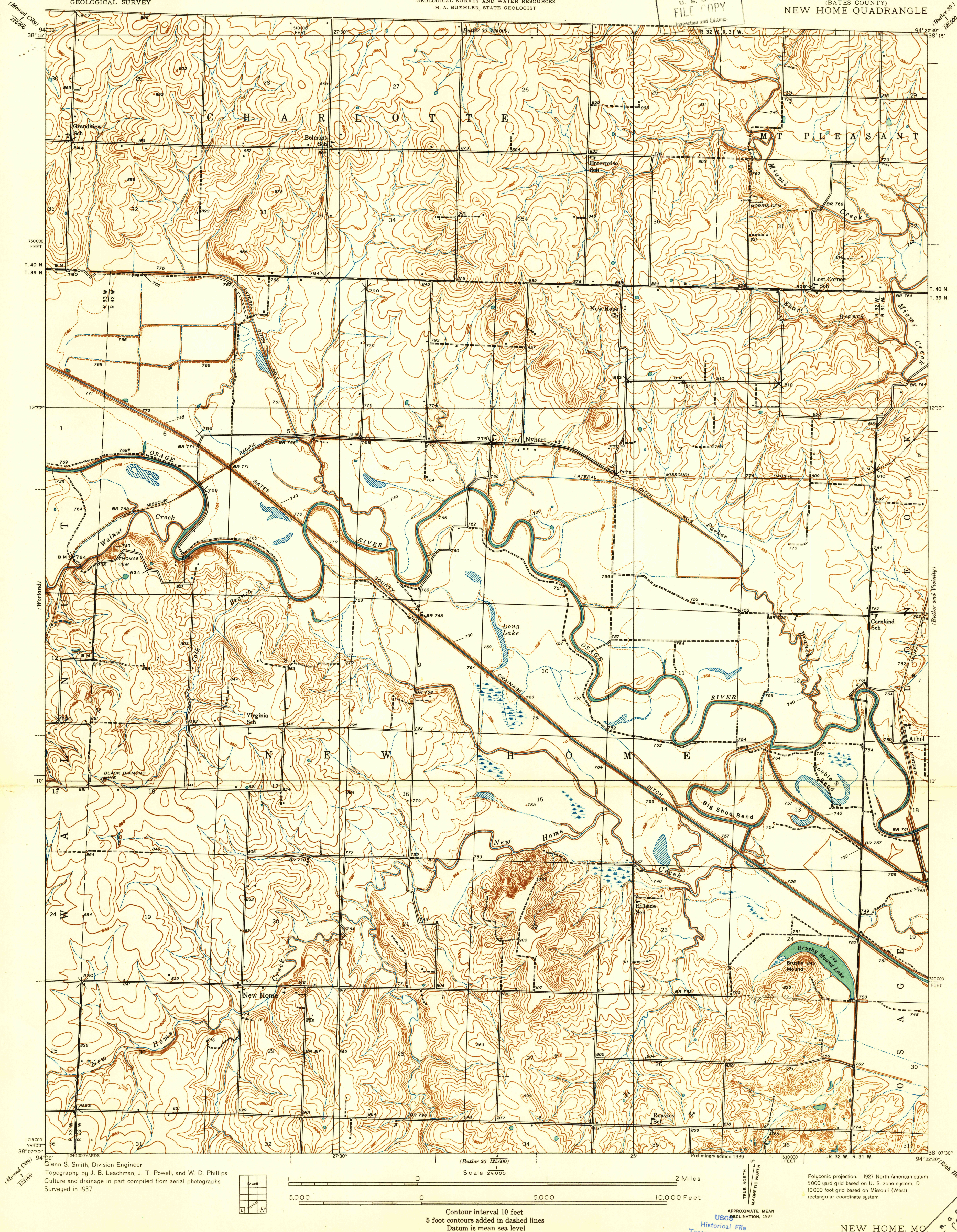
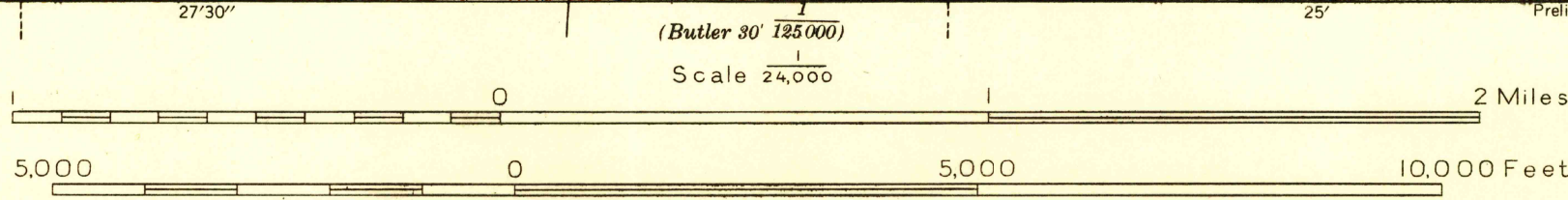
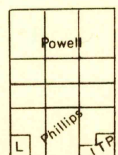


U. S. G. S.
FILE COPY



Glenn S. Smith, Division Engineer
Topography by J. B. Leachman, J. T. Powell, and W. D. Phillips
Culture and drainage in part compiled from aerial photographs
Surveyed in 1937



Contour interval 10 feet
5 foot contours added in dashed lines
Datum is mean sea level

U. S. G. S.
Historical File
Topographic Division

Polyconic projection, 1927 North American datum
5000 yard grid based on U. S. zone system, D
10000 foot grid based on Missouri (West)
rectangular coordinate system

NEW HOME, MO.

OCT 11 1939

U. S. G. S.
FILE COPY