

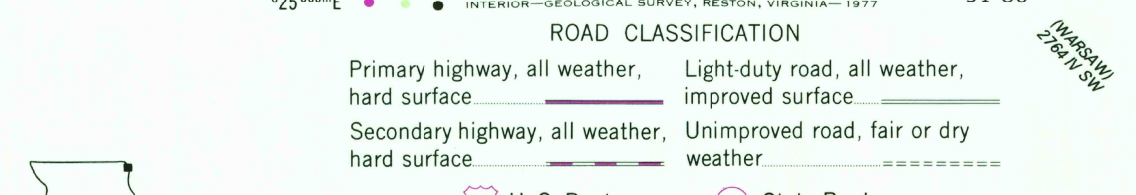
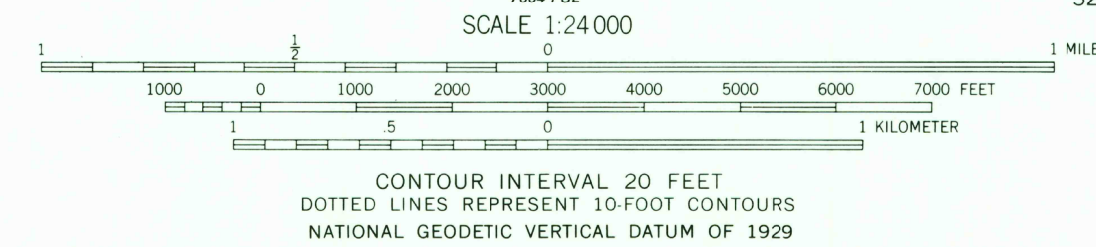
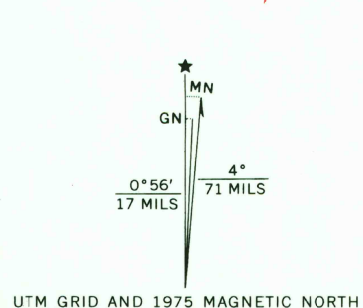
Mapped, edited, and published by the Geological Survey

Control by USGS and USC&GS

Topography by multiplex methods from aerial photographs
taken 1947, and by plane-table surveys 1949
Field check 1949

Polygonic projection. 1927 North American datum
10,000-foot grids based on Missouri coordinate system, east zone,
and Iowa coordinate system, south zone
1000-meter Universal Transverse Mercator grid ticks,
zone 15, shown in blue

Revisions shown in purple compiled from aerial photographs
taken 1975. This information not field checked



USGS
Historical File
Topographic Division

JUL 17 1978
WAYLAND, MO-IOWA
N4022.5-W9130.7.5

THIS MAP COMPLIES WITH NATIONAL MAP ACCURACY STANDARDS
FOR SALE BY U.S. GEOLOGICAL SURVEY, DENVER, COLORADO 80225, OR RESTON, VIRGINIA 22092
IOWA GEOLOGICAL SURVEY, IOWA CITY, IOWA 52240,
AND MISSOURI GEOLOGICAL SURVEY, ROLLA, MISSOURI 65401
A FOLDER DESCRIBING TOPOGRAPHIC MAPS AND SYMBOLS IS AVAILABLE ON REQUEST

1949
PHOTOREVISED 1975
AMS 7664 1 NE-SERIES V878

2700