



Produced by the United States Geological Survey 1983
Revision by USDA Forest Service 1995

Topography compiled 1964. Planimetry derived from imagery taken 1994
Public Land Survey System and survey control current as of 1996

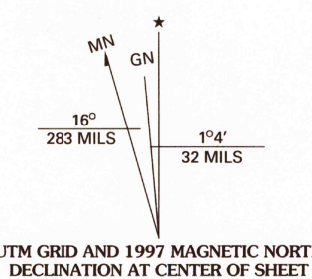
North American Datum of 1927 (NAD 27). Projection and 10 000-foot ticks:
New Hampshire coordinate system (transverse Mercator)

Blue 1000-meter Universal Transverse Mercator ticks, zone 19

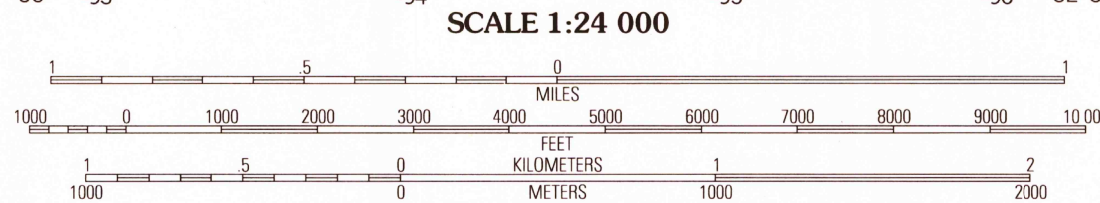
North American Datum of 1983 (NAD 83) is shown by dashed corner ticks
The values of the shift between NAD 27 and NAD 83 for 7.5-minute
intersections are obtainable from National Geodetic Survey NADCON software

Non-National Forest System lands within the National Forest
Inholdings may exist in other National or State reservations

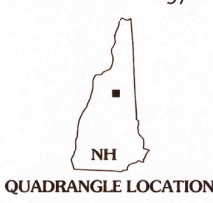
This map is not a legal land line or ownership document. Public lands are
subject to change and leasing, and may have access restrictions; check
with local offices. Obtain permission before entering private lands



UTM GRID AND 1997 MAGNETIC NORTH
DECLINATION AT CENTER OF SHEET



CONTOUR INTERVAL 40 FEET
NATIONAL GEODETIC VERTICAL DATUM OF 1929
TO CONVERT FROM FEET TO METERS, MULTIPLY BY 0.3048



QUADRANGLE LOCATION

1	2	3	1 Franconia
			2 South Twin Mountain
			3 Crawford Notch
4		5	4 Lincoln
			5 Mount Carrigan
			6 Woodstock
6	7	8	7 Waterville Valley
			8 Mount Tripyramid

Interstate.....	5	Primary highway.....	
U. S.	19	Secondary highway.....	
State.....	10	Light-duty road.....	
County.....	6	Composition: Unspecified.....	
National Forest, suitable for passenger cars.....	105	Paved.....	
National Forest, suitable for high clearance vehicles.....	106	Gravel.....	
National Forest Trail.....	384	Dirt.....	
		Unimproved; 4 wheel drive.....	
		Trail.....	
		Gate; Barrier.....	

MOUNT OSCEOLA, NH
1995

NIMA 6672 II SE - SERIES V812

RECEIVED

FEB 29 2000

USGS NHD
HISTORICAL MAP ARCHIVES



ISSN 0-607-53490-5
9 780607 934906