
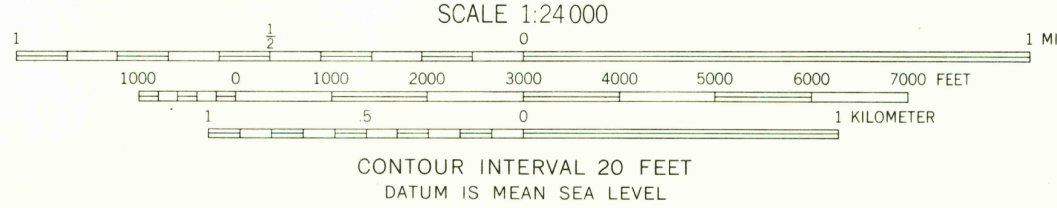
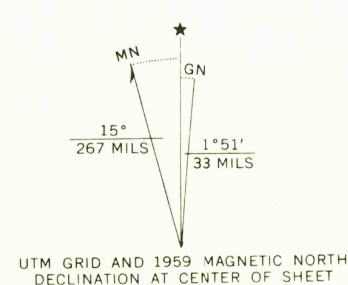


UNITED STATES  
DEPARTMENT OF THE INTERIOR  
GEOLOGICAL SURVEY

NORTH HARTLAND QUADRANGLE  
NEW HAMPSHIRE-VERMONT  
7.5 MINUTE SERIES (TOPOGRAPHIC)  
SE/4 HANOVER 15' QUADRANGLE



Mapped, edited, and published by the Geological Survey  
Control by USGS and USC&GS  
Topography from aerial photographs by photogrammetric methods  
Aerial photographs taken 1956. Field check 1959  
Polyconic projection. 1927 North American datum  
10,000-foot grids based on New Hampshire and Vermont  
coordinate systems  
1000-meter Universal Transverse Mercator grid ticks,  
zone 18, shown in blue  
Fine red dashed lines indicate selected fence and field lines where  
generally visible on aerial photographs. This information is unchecked  
Area covered by dashed light-blue pattern  
is subject to controlled inundation to 567 feet



ROAD CLASSIFICATION  
Heavy-duty ——— Light-duty ———  
Medium-duty ——— Unimproved dirt ———  
U.S. Route ——— State Route ———  
NORTH HARTLAND, N. H.-VT.  
SE/4 HANOVER 15' QUADRANGLE  
N4330-W7215/7.5  
1959  
AMS 6571 III SE-SERIES V812

OCT 22 1965  
10,520  
USGS  
Historical File  
Topographic Division