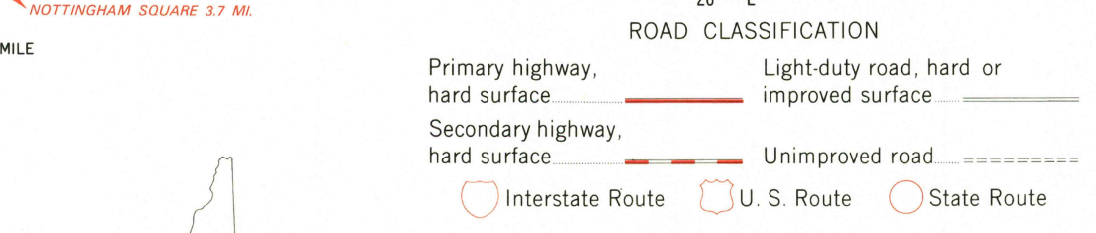
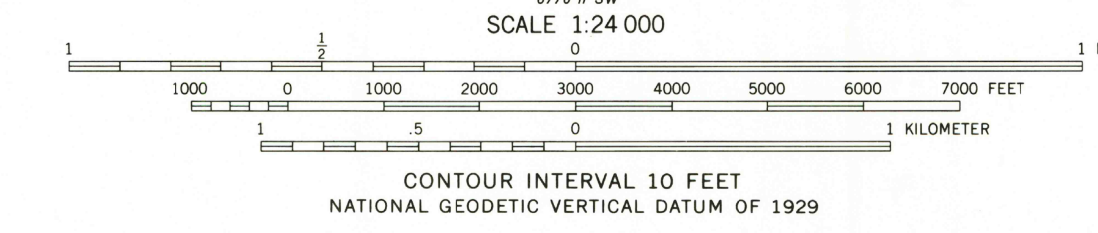
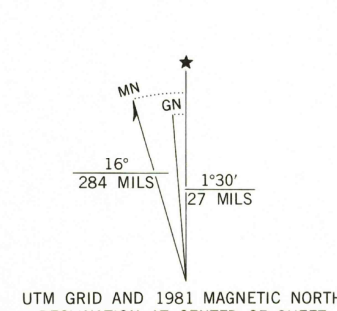


UNITED STATES
DEPARTMENT OF THE INTERIOR
GEOLOGICAL SURVEY

NORTHWOOD QUADRANGLE
NEW HAMPSHIRE
7.5 MINUTE SERIES (TOPOGRAPHIC)



Mapped, edited, and published by the Geological Survey
Control by USGS, NOS/NOAA, and New Hampshire Geodetic Survey
Topography by photogrammetric methods from aerial photographs
taken 1975. Field checked 1977. Map edited 1981
Projection and 10,000-foot grid ticks: New Hampshire coordinate
system (transverse Mercator)
1000-meter Universal Transverse Mercator grid, zone 19
1927 North American Datum
To place on the predicted North American Datum 1983
move the projection lines 5 meters south and
40 meters west as shown by dashed corner ticks
Fine red dashed lines indicate selected fence and field lines where
generally visible on aerial photographs. This information is unchecked
There may be private inholdings within the boundaries of
the National or State reservations shown on this map



NORTHWOOD, N. H.
NW/4 MT PAWUCKAWAY 15' QUADRANGLE
43071-B2-TF-024
1981
DMA 6770 II NW-SERIES V812

