

Produced by the United States Geological Survey 1988
Revision within and adjacent to National Forest System
lands by USDA Forest Service 1995

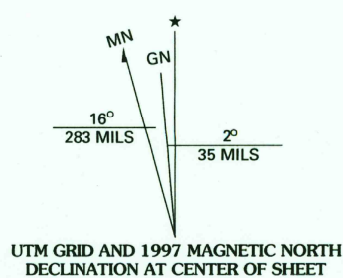
Topography compiled 1964. Planimetry derived from imagery taken 1993
Survey control current as of 1995

North American Datum of 1927 (NAD 27). Projection and 10 000-foot ticks:
New Hampshire coordinate system (Transverse Mercator)
Blue 1000-meter Universal Transverse Mercator ticks, zone 19

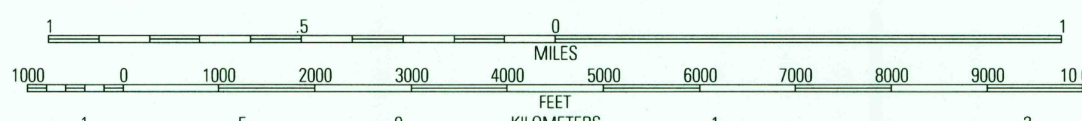
North American Datum of 1983 (NAD 83) is shown by dashed corner ticks
The values of the shift between NAD 27 and NAD 83 for 7.5-minute
intersections are obtainable from National Geographic Survey NADCON software

Non-National Forest System lands within the National Forest
Inholdings may exist in other National or State reservations

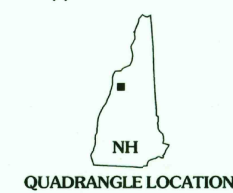
This map is not a legal land line or ownership document. Public lands are
subject to change and leasing, and may have access restrictions; check
with local offices. Obtain permission before entering private lands



UTM GRID AND 1997 MAGNETIC NORTH
DECLINATION AT CENTER OF SHEET



SCALE 1:24 000
CONTOUR INTERVAL 20 FEET
NATIONAL GEODETIC VERTICAL DATUM OF 1929
TO CONVERT FROM FEET TO METERS, MULTIPLY BY 0.3048



QUADRANGLE LOCATION

| | | | |
|---|---|------------------|--------------------|
| 1 | 2 | 3 | 1 Lower Waterford |
| 4 | 5 | 2 Littleton | 3 Bethlehem |
| 6 | 7 | 4 Lisbon | 5 Franconia |
| | | 6 East Haverhill | 7 Mount Moosilauke |
| | | 8 Lincoln | |

ADJOINING 7.5' QUADRANGLES

| | | | |
|---|-----|---------------------------|--|
| Interstate | 5 | Primary highway | |
| U. S. | 101 | Secondary highway | |
| State | 102 | Light-duty road | |
| County | 6 | Composition: Unspecified | |
| National Forest, suitable for passenger cars | 103 | Paved | |
| National Forest, suitable for high clearance vehicles | 104 | Gravel | |
| National Forest Trail | 384 | Dirt | |
| | | Unimproved; 4 wheel drive | |
| | | Trail | |
| | | Gate; Barrier | |

SUGAR HILL, NH
1995
NIMA 6672 III NE - SERIES V812

RECEIVED
APR 30 2000
USGS NAD
HISTORICAL MAP ARCHIVES



4446314090846