


# Stoddard


## NEW HAMPSHIRE

1:25 000-scale metric  
topographic map



7.5 X 15 MINUTE QUADRANGLE  
SHOWING

- Contours and elevations in meters
- Highways, roads and other manmade structures
- Water features
- Woodland areas
- Geographic names



GEOLOGICAL SURVEY

PROVISIONAL EDITION 1984

PRODUCED BY THE UNITED STATES GEOLOGICAL SURVEY  
CONTROL BY: COMPILED FROM AERIAL PHOTOGRAPHS TAKEN: 1977  
FIELD CHECKED: 1980. MAP EDITED: 1984  
PROJECTION: 1000-METER UNIVERSAL TRANSVERSE MERCATOR  
GRID: 1000-METER UNIVERSAL TRANSVERSE MERCATOR  
UTM GRID DECLINATION: 1984 MAGNETIC NORTH DECLINATION: 1984  
VERTICAL DATUM: NATIONAL GEODETIC VERTICAL DATUM OF 1929  
HORIZONTAL DATUM: 1987 NORTH AMERICAN DATUM  
To place on the predicted North American Datum of 1983, move the projection lines as shown by dashed corner ticks (5 meters south and 39 meters west)  
There may be private inholdings within the boundaries of the National or State reservations shown on this map

CONTOUR INTERVAL: 6 METERS

CONTOUR ELEVATIONS SHOWN TO THE NEAREST 0.1 METER  
OTHER ELEVATIONS SHOWN TO THE NEAREST METER

THIS MAP COMPLIES WITH NATIONAL MAP ACCURACY STANDARDS

### CONVERSION TABLE

Meters	Feet
1	3.2808
2	6.5617
3	9.8425
4	13.1234
5	16.4042
6	19.6850
7	22.9659
8	26.2467
9	29.5276
10	32.8084

To convert meters to feet  
multiply by 3.2808  
To convert feet to meters  
multiply by 0.3048

### ADJOINING MAPS

1	2	3
4	5	
6	7	8


1. Belknap Falls  
2. Lowell Mountain  
3. Hamlet  
4. Walpole  
5. Hillsboro  
6. Keene  
7. Methuen  
8. Greenfield

FOR SALE BY U. S. GEOLOGICAL SURVEY  
RESTON, VIRGINIA 22092

### ROAD LEGEND

Improved Road .....  
Unimproved Road .....  
Trail .....  
Interstate Route U. S. Route State Route

PROVISIONAL MAP  
Produced from original  
manuscript drawings. Infor-  
mation shown as of date of  
field check



STODDARD, NEW HAMPSHIRE  
PROVISIONAL EDITION 1984  
43072-AI-TM-025