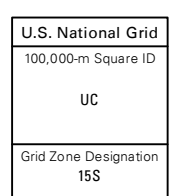
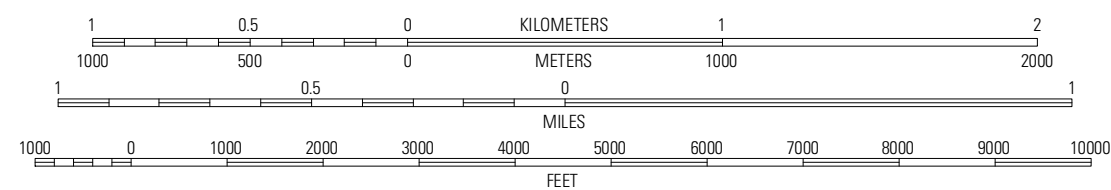


UTM GRID AND 2011 MAGNETIC NORTH DECLINATION AT CENTER OF SHEET



SCALE 1:24 000



CONTOUR INTERVAL 10 FEET
NORTH AMERICAN VERTICAL DATUM OF 1988






This map was produced to conform with the National Geospatial Program US Topo Product Standard, 2011. A metadata file associated with this product is draft version 0.6.1



New Lancaster	Drexel	Main City
Boicourt	Amoret	Virginia
Pleasanton	Worland	New Home

ADJOINING 7.5' QUADRANGLES

ROAD CLASSIFICATION

Interstate Route **State Route**
US Route  **Local Road** 
Ramp **4WD**
 Interstate Route  US Route  State Route

AMORET, MO-KS
2011