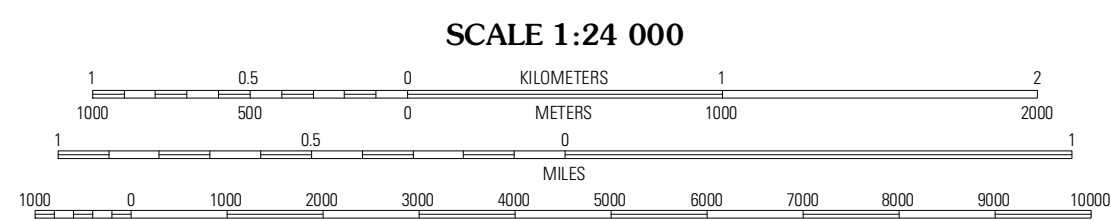
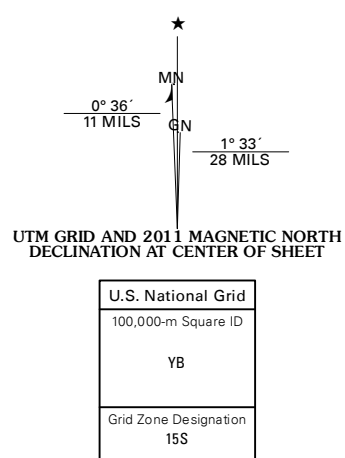


Imagery.....	NAIP, June 2010 - July 2010
Roads.....	©2006-2011 TomTom
Names.....	GNIS, 2011
Hydrography.....	National Hydrography Dataset, 2010
Contours.....	National Elevation Dataset, 2008
Boundaries.....	Census, IBWC, IBC, USGS, 1972 - 2010





CONTOUR INTERVAL 20 FEET
NORTH AMERICAN VERTICAL DATUM OF 1988




This map was produced to conform with the
National Geospatial Program US Topo Product Standard, 2011.
A metadata file associated with this product is draft version 0.6.1



Des Arc NE	Rock Pile Mountain	Cherokee Pass
Brunot	Coldwater	Cascade
Patterson	Greenville	Lowndes

ROAD CLASSIFICATION

Interstate Route		State Route	
US Route		Local Road	
Ramp		4WD	

 Interstate Route  US Route  State Route

COLDWATER, MO
2011