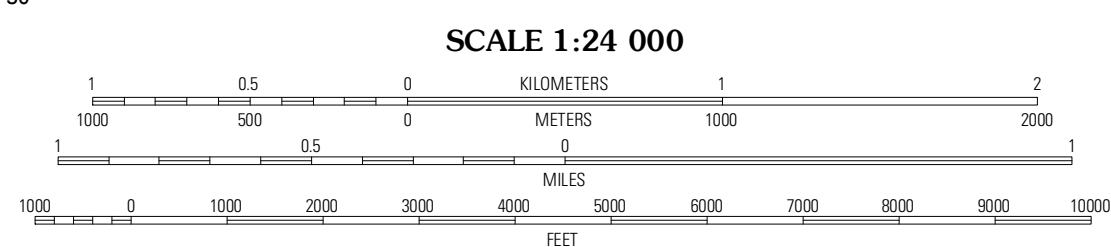


UTM GRID AND 2011 MAGNETIC NORTH DECLINATION AT CENTER OF SHEET









CONTOUR INTERVAL 10 FEET
NORTH AMERICAN VERTICAL DATUM OF 1988


This map was produced to conform with the
National Geospatial Program US Topo Product Standard, 2011.
A metadata file associated with this product is draft version 0.6.1





Barnard	Gulldorf	Stanberry
Bolckow	Whitesville	King City
Savannah	Helena	Union Star

ROAD CLASSIFICATION

Interstate Route		State Route	
US Route		Local Road	
Ramp		4WD	

 Interstate Route

 US Route

 State Route

WHITESVILLE, MO
2011