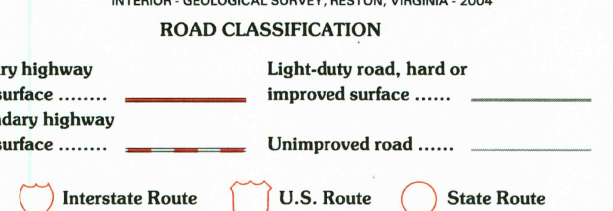
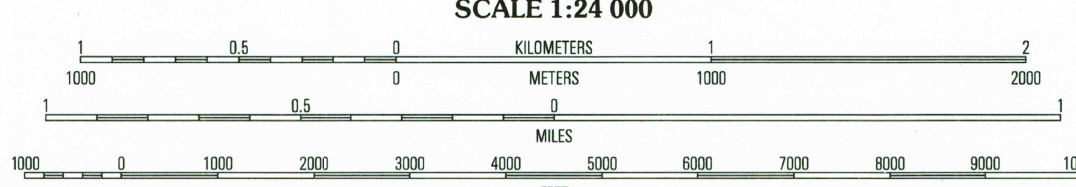
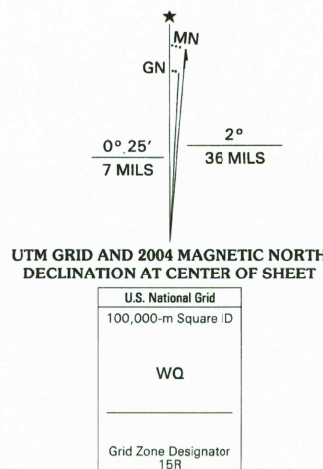




Produced by the United States Geological Survey
Topography compiled 1972. Planimetry derived from imagery
taken 1998 and other sources. Public Land Survey System and
survey control current as of 1972. Boundaries current as of 2004
North American Datum of 1983 (NAD 83). Projection and
1 000-meter grid: Universal Transverse Mercator, zone 15R
10 000-foot ticks: Louisiana Coordinate System of 1983
(north) zone
North American Datum of 1927 (NAD 27) is shown by dashed
corner ticks. The values of the shift between NAD 83 and
NAD 27 for 7.5-minute intersections are obtainable from
National Geodetic Survey NADCON software
There may be private inholdings within the boundaries of the
National or State reservations shown on this map
Houses of worship, schools, and other labeled buildings verified 1972



1	2	3	1 Fishville
4	5	2 Nibo	3 Bird Island Point
6	7	4 Green Gables	5 Buckeye NE
		6 Libone	7 Buckeye
		8 Powell Point	

HOLLOWAY, LA
1998
MAY 0 2 2005 NIMA 7546 1 NW-SERIES V885

